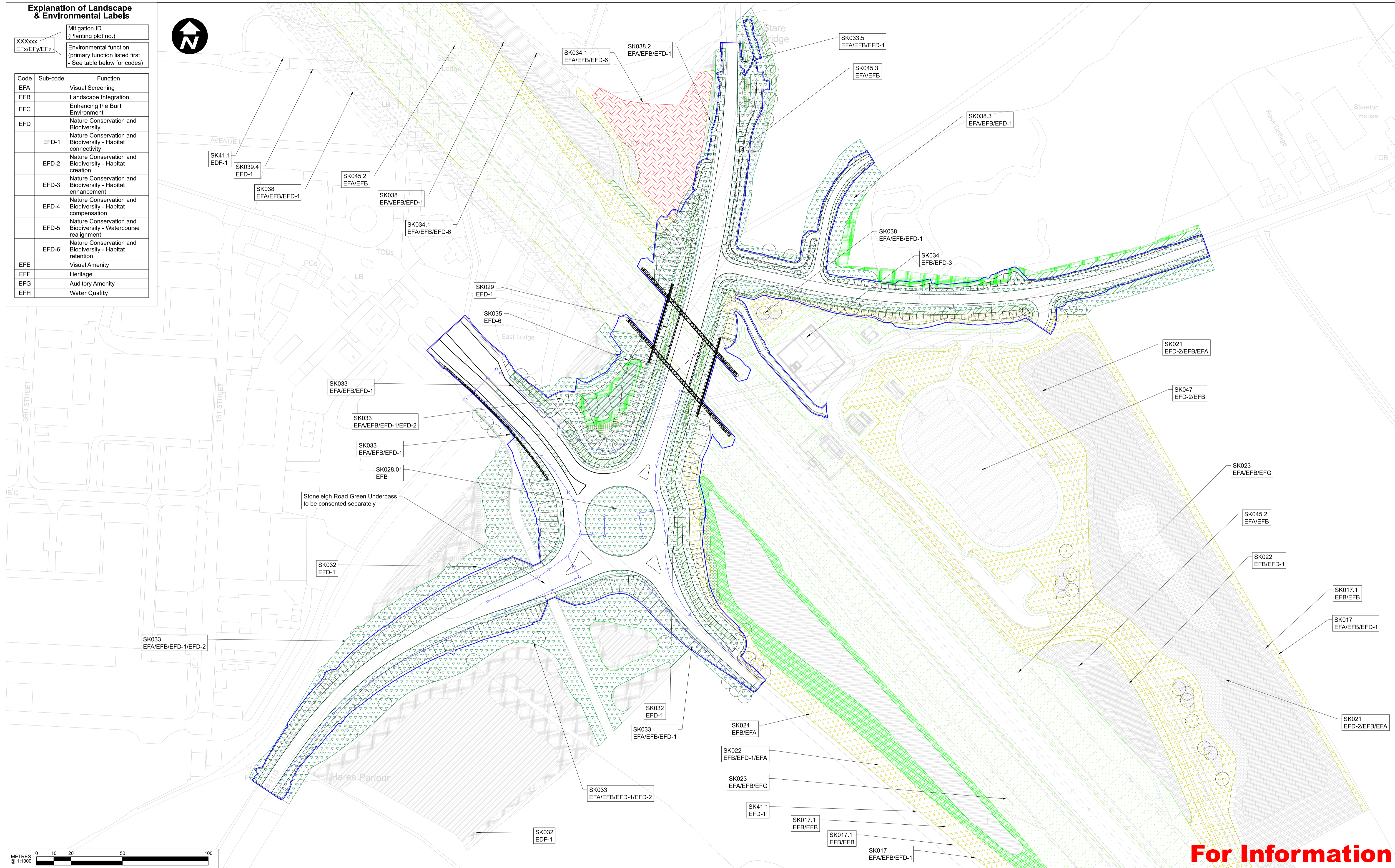

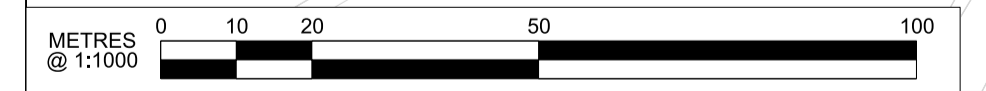


Explanation of Landscape & Environmental Labels

XXXXXX	Mitigation ID (Planting plot no.)	
EFX/EFY/EFZ	Environmental function (primary function listed first - See table below for codes)	
Code	Sub-code	Function
EFA		Visual Screening
EFB		Landscape Integration
EFC		Enhancing the Built Environment
EFD		Nature Conservation and Biodiversity
	EFD-1	Nature Conservation and Biodiversity - Habitat connectivity
	EFD-2	Nature Conservation and Biodiversity - Habitat creation
	EFD-3	Nature Conservation and Biodiversity - Habitat enhancement
	EFD-4	Nature Conservation and Biodiversity - Habitat compensation
	EFD-5	Nature Conservation and Biodiversity - Watercourse realignment
	EFD-6	Nature Conservation and Biodiversity - Habitat retention
EFE		Visual Amenity
EFF		Heritage
EFG		Auditory Amenity
EFH		Water Quality



For Information



Rev	Description	Drawn	Checked	Approved	Con App	Scale with caution as distortion can occur.
C01	For HS2 Information	SLEO	SGAI	JMBO	RCOX	HS2 accepts no responsibility for any circumstances which arise from the reproduction of this document after alteration, amendment or abbreviation or if it is issued in part or issued incompletely in any way.
P06	For Information	SLEO	SGAI	JMBO	---	© Crown Copyright and database right 2018. All rights reserved. Ordnance Survey Licence number 100049190
P05	For Information	SLEO	SGAI	JMBO	---	© Crown Copyright material is reproduced with the permission of Land Registry under delegated authority from the Controller of HMSO.
P04	For Information	SFOX	SGAI	JMBO	---	This material was last updated on 2018 and may not be copied, distributed, sold or published without the formal permission of Land Registry. Only an official copy of a title plan or register obtained from the Land Registry may be used for legal or other official purposes.
P03	For Information	AGIN	SGAI	JMBO	---	

Legends/Notes:

- Asset boundary within Act limits
- Woodland Screen Planting (0m²)
- Woodland Habitat Creation (26587m²)
- Hedgerow (1048m²)
- Low Maintenance Grassland (45261m²)
- Grassland Habitat Creation (0m²)
- Mixed Native Woodland Planting (0m²)
- Shrubs (0m²)
- Wet Grasslands (0m²)
- Low Woodland Edge Planting (6519m²)
- Woodland Edge Management Zone (2855m²)
- Sedum (0m²)
- Feature Tree Planting
- Proposed HS2 Centreline
- Gate
- Noise Barrier
- Drainage Pipe
- Drainage Ditch
- Engineering Earthworks
- Non-Engineering Earthworks

HS2

Registered in England: Registration No. 06791686
Registered office: 2 Snow Hill, Queensway, Birmingham, B4 6GA

Official

Creeator/Oriinator
Balfour Beatty VINCI

Project/Contract (N1) Long Itchington Wood Tunnel to Birmingham Interchange Station			
Zone Cubbington To Crackley	Drawn SLEO	Checked SGAI	Approved JMBO
Drawing Title B4113 Stoneleigh Road Green Overbridge HS2 Consent ID: WAC.PS.10039 Landscape Environmental Master Plan	Date 01/03/24	Scale 1:1000	Size A1
	Deliverable Yes (MIDP)	Gate DD	Suitability S2
Drawing No. 1MC08-BBV_MSD-PL-DGA-NS01_NL03-138603			Rev. C01

This document is issued for the party which commissioned it and for specific purposes connected with the captioned project only. It should not be relied upon by any other party or used for any other purpose. We accept no responsibility for the consequences of this document being relied upon by any other party, or being used for any other purpose, or containing any error or omission which is due to an error or omission in data supplied to us by other parties.

© Copyright Controller HMSO 2018. This material is published for High Speed Two (HS2) Limited with the permission of the Controller of Her Majesty's Stationery Office. The authors of this information are employed by Balfour Beatty Vinci JV. The work reported herein was carried out under a deed placed on 01/08/2017 by High Speed Two (HS2) Limited and should not be relied upon as authoritative by any third party. This report shall not be copied or reproduced in whole or in part except with the express consent of High Speed Two (HS2) Limited.