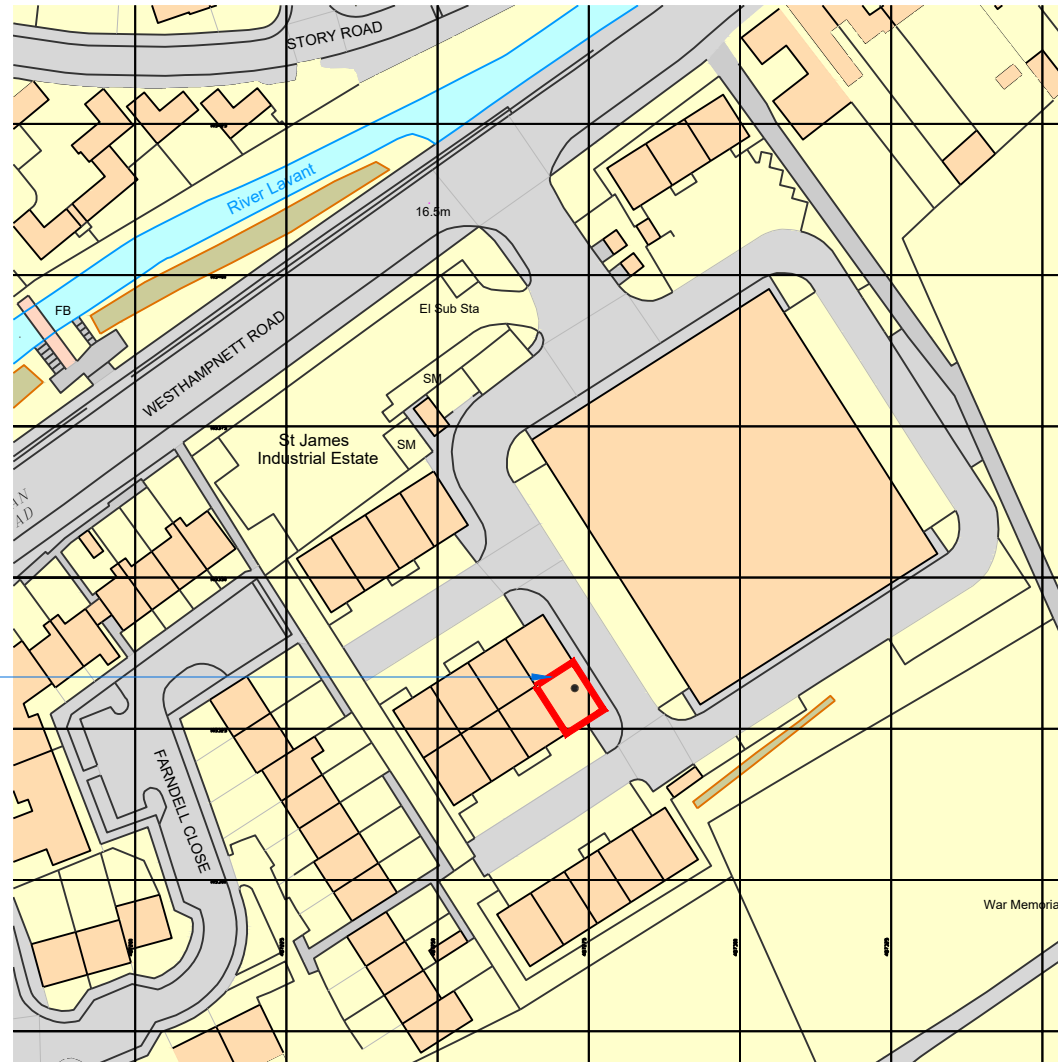


GENERAL NOTES:

1. This drawing is copyright (C).
2. Ordnance Survey, (c) Crown Copyright 2024. All rights reserved. Licence number 100022432.
3. This drawing is to be read in conjunction with all relevant drawings and specifications.
4. This drawing shall not be scaled: use only figured dimensions. All dimensions are shown in millimetres and levels in metres above OS Datum.
5. Dimensions and conditions shall be verified on site. Any discrepancies between this drawing and site conditions shall be brought to the attention of the designer for resolution prior to placing orders or construction.
6. All work shall comply with the Building Regulations and the requirements of the Local Authority, current Codes of practice and British Standards.
7. Dimensions indicated thus:- *are to be confirmed on site.
8. Dimensional accuracy of this drawing should not be relied upon for construction. It is intended only for layout design and presentation purposes.




Site Location:

Unit 13, St James Industrial Estate, Chichester

Eastings - 487271
Northings - 105330

P2	Drawing scale updated.	2024.03.06
P1	Drawing updated to planning status.	2024.03.01
PR1	Drawing issued for comment.	2024.03.01
REV:	DESCRIPTION	DATE:
DATE STARTED:	SCALE:	DRAWN BY:
MARCH 2024	as shown @A3	RDL



ARCHITECTURAL DESIGN
COMMERCIAL / RESIDENTIAL / INDUSTRIAL

E: admin@voorarchitecture.co.uk
T: 01775 668835

Voor Architectural Design Ltd
4 Pinchbeck Rd
Spalding
PE11 1QD
VAT NO. 382758555
Company number 13450630

CLIENT & LOCATION:

MUD Foods - VENT
Unit 13
St James Industrial Estate,
Westhampnett Road,
Chichester, PO19 7HW

TITLE:

OS MAP
Site Location Plan

USE:

PLANNING APPLICATION ISSUE

STATUS:

AS PROPOSED

DRAWING NUMBER:

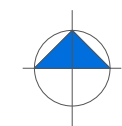
007.24 - 001 - P2

SITE LOCATION PLAN

Scale: 1 : 1250




VISUAL SCALE 1:1250 @ A1



NORTH



Existing buildings



General ground area



Site Boundary