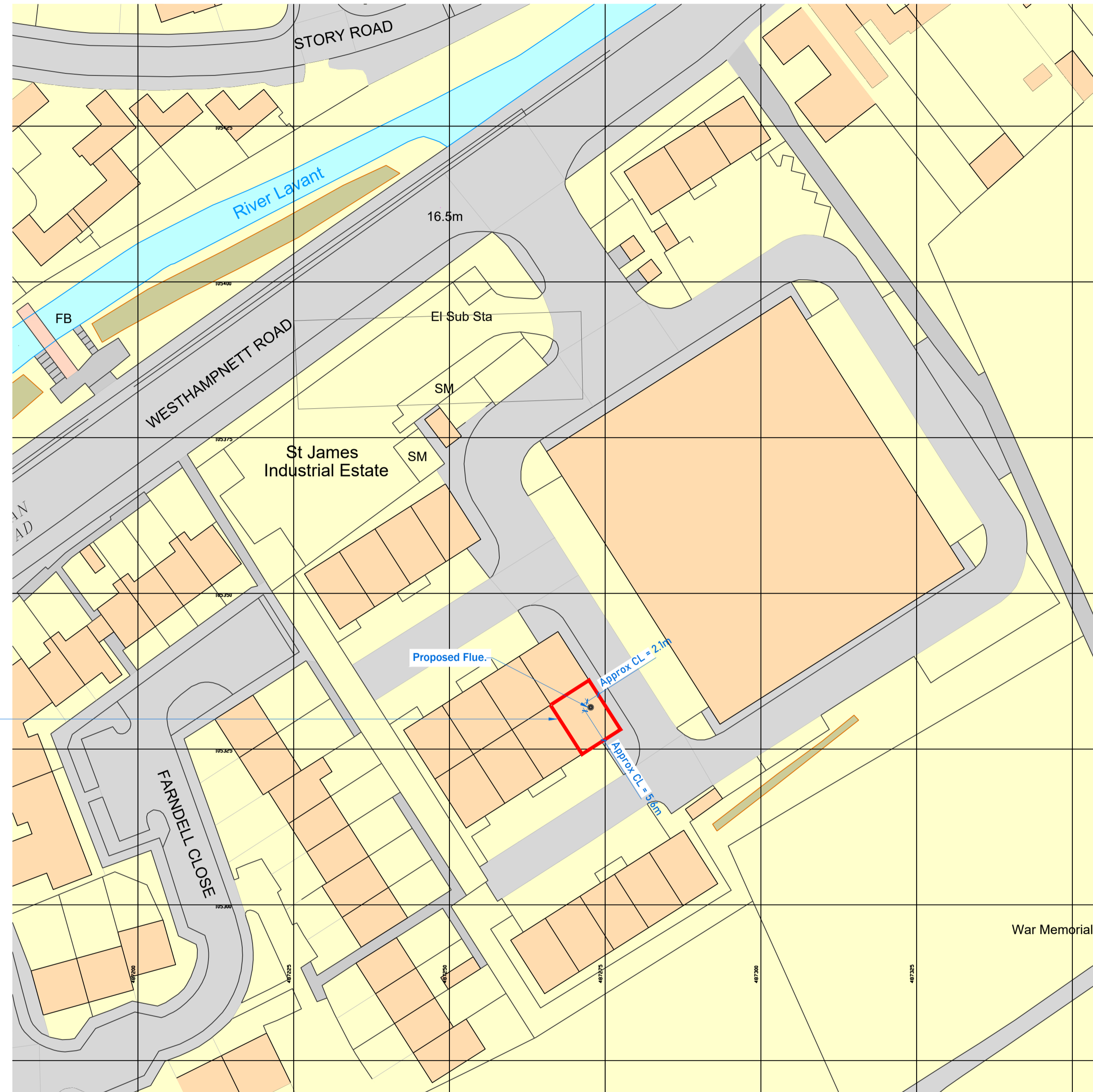
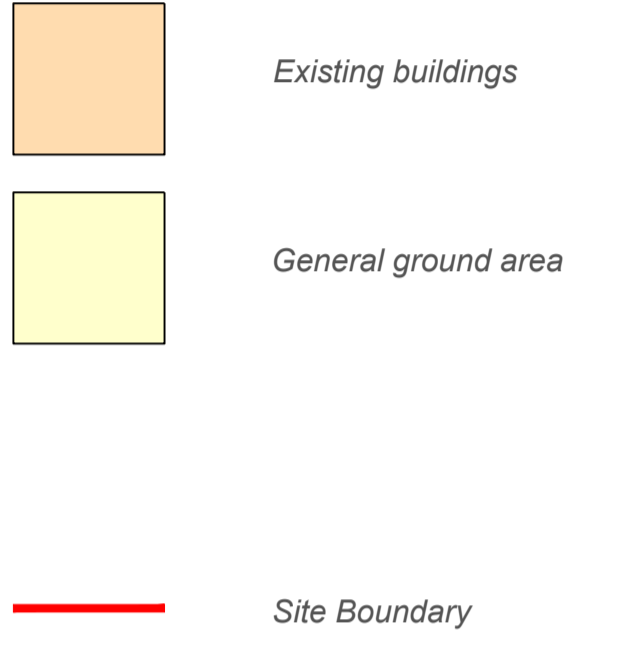


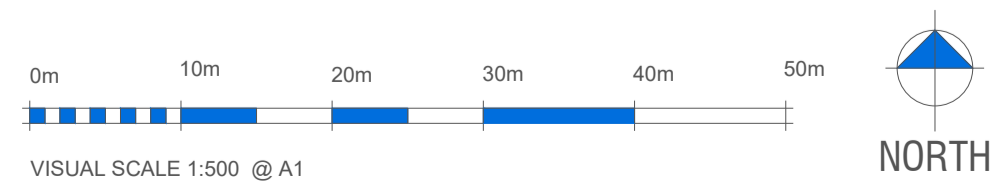
- GENERAL NOTES:
- This drawing is copyright (C).
 - Ordnance Survey, (c) Crown Copyright 2024. All rights reserved. Licence number 100022432.
 -
 - This drawing is to be read in conjunction with all relevant drawings and specifications.
 - This drawing shall not be scaled: use only figured dimensions. All dimensions are shown in millimetres and levels in metres above OS Datum.
 - Dimensions and conditions shall be verified on site. Any discrepancies between this drawing and site conditions shall be brought to the attention of the designer for resolution prior to placing orders or construction.
 - All work shall comply with the Building Regulations and the requirements of the Local Authority, current Codes of practice and British Standards.
 - Dimensions indicated thus: - are to be confirmed on site.
 - Dimensional accuracy of this drawing should not be relied upon for construction. It is intended only for layout design and presentation purposes.



Site Location:
 Unit 13, St James Industrial Estate, Chichester
 Eastings - 487271
 Northings - 105330



SITE BLOCK PLAN
 Scale: 1 : 500



P1	Drawing updated to planning status.	2024.03.06
REV:	DESCRIPTION	DATE:
DATE STARTED:	SCALE:	DRAWN BY:
MARCH 2024	as shown	RDL

VOOR ARCHITECTURAL DESIGN
 COMMERCIAL / RESIDENTIAL / INDUSTRIAL
 E: admin@voorarchitecture.co.uk
 T: 01775 668835
 Voor Architectural Design Ltd
 4 Pinchbeck Rd,
 Spalding
 PE11 1GD
 VAT NO: 382765655
 Company number: 13592630

CLIENT & LOCATION:
 MUD Foods - VENT
 Unit 13
 St James Industrial Estate,
 Westhampnett Road,
 Chichester, PO19 7HW

TITLE:
 OS MAP
 Site Block Plan

USE:
 PLANNING APPLICATION ISSUE

STATUS:
 AS PROPOSED

DRAWING NUMBER:
 007.24 - 010 - P1