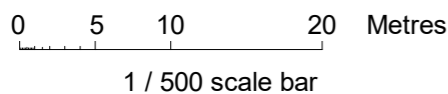


**2 Main Site Plan**  
1 : 500



**Levels**

The construction area of the site is level hence no level survey has been provided

**Flood Risk**

This site does not fall in a flood risk area hence no flood risk assessment has been provided

**Tree Survey**

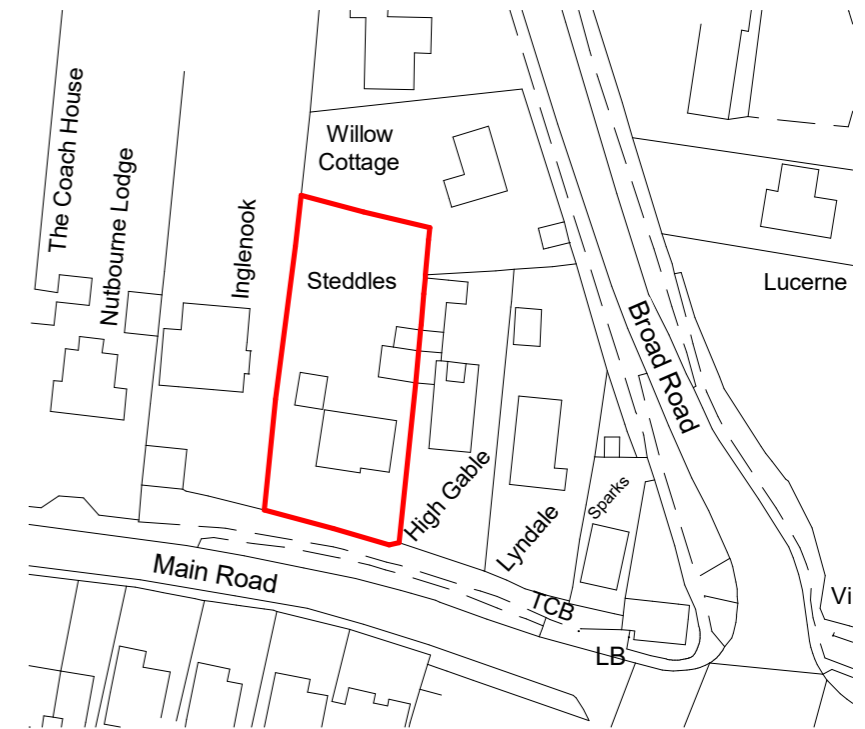
This proposal has no impact on trees

**Parking Provision**

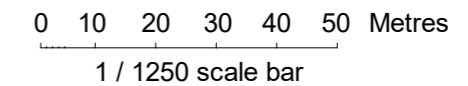
This site retains 6 plus parking spaces

**Boundary Treatment**

The boundaries are defined by 1.8m fences and hedges of various heights



**1 Location Plan**  
1 : 1250



This map was purchased from emapsite.com on 29.1.2024 and is subject to the following © Crown copyright and database rights  
Ordnance Survey 0100031673

Project number	Project Number	<b>A111</b>	
Date	Issue Date		
Drawn by	Author		
Paper size	A3 (Print 100% no borders)	Scale	As indicated