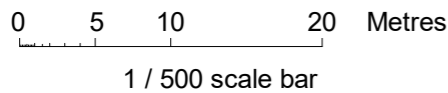


Steddles

2 Main Site Plan
1 : 500



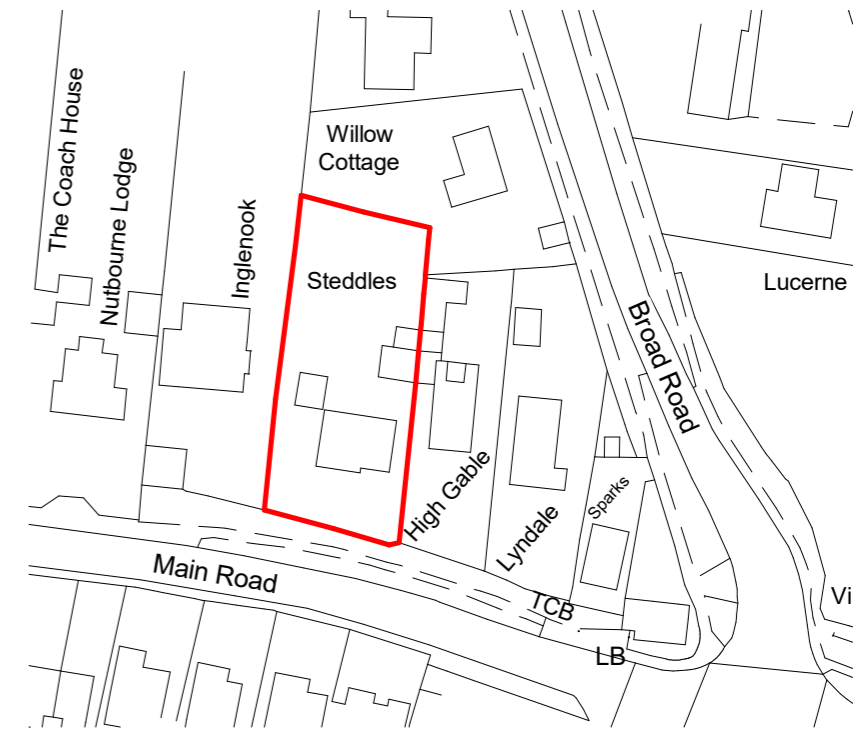
Levels
The construction area of the site is leveld

Flood Risk
This site does not fall in a flood risk area

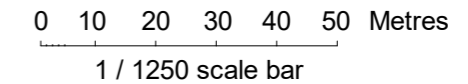
Tree Survey
This proposal has no impact on trees

Parking Provision
This site retains shared 6 plus parking spaces

Boundary Treatment
The boundaries are defined by 1.8m timber fences and hedges of various heights



1 Location Plan
1 : 1250



This map was purchased from emapsite.com on 29.1.2024 and is subject to the following © Crown copyright and database rights
Ordnance Survey 0100031673

Project number	Project Number	A101
Date	Issue Date	
Drawn by	Author	
Paper size	A3 (Print 100% no borders)	Scale As indicated