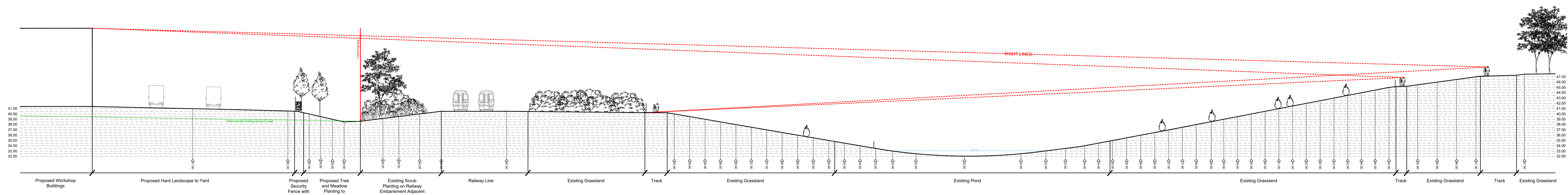
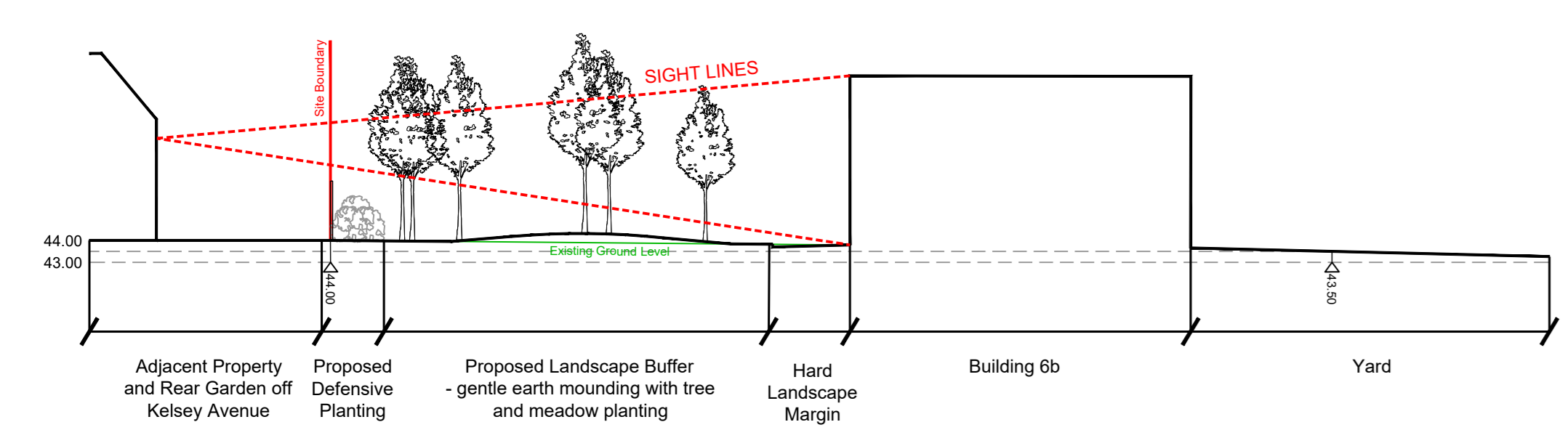


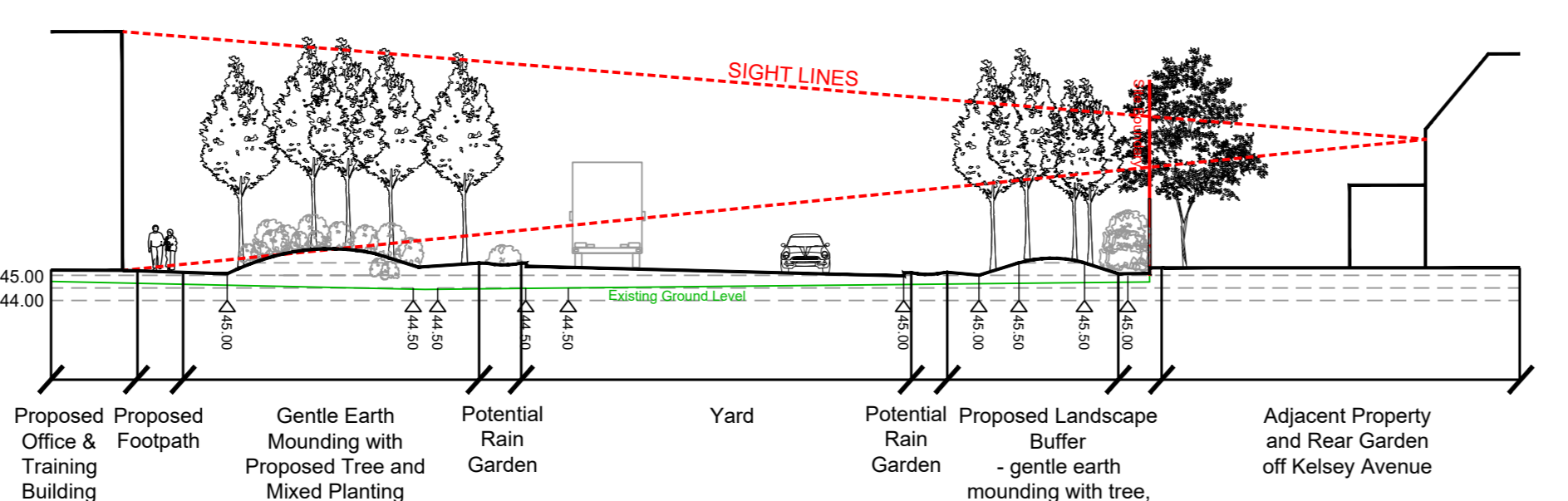
Section AA - Western Boundary Through Former Railway Embankment
1:250 at A0



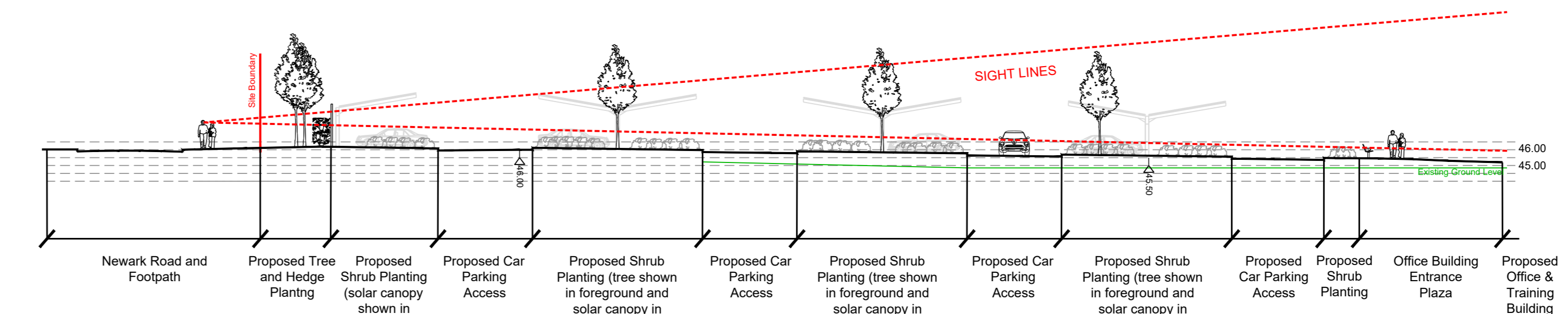
Section BB - Northern Boundary Between Proposed Workshops and Ollerton Pit Woods
1:250 at A0



Section CC - Through Landscape Buffer with Kelsey Avenue
1:250 at A0

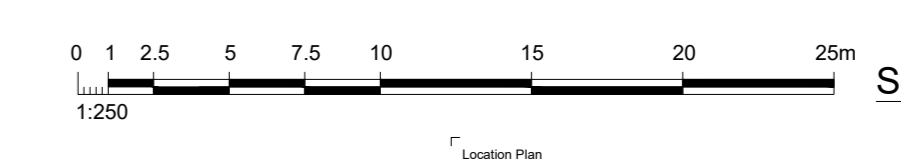
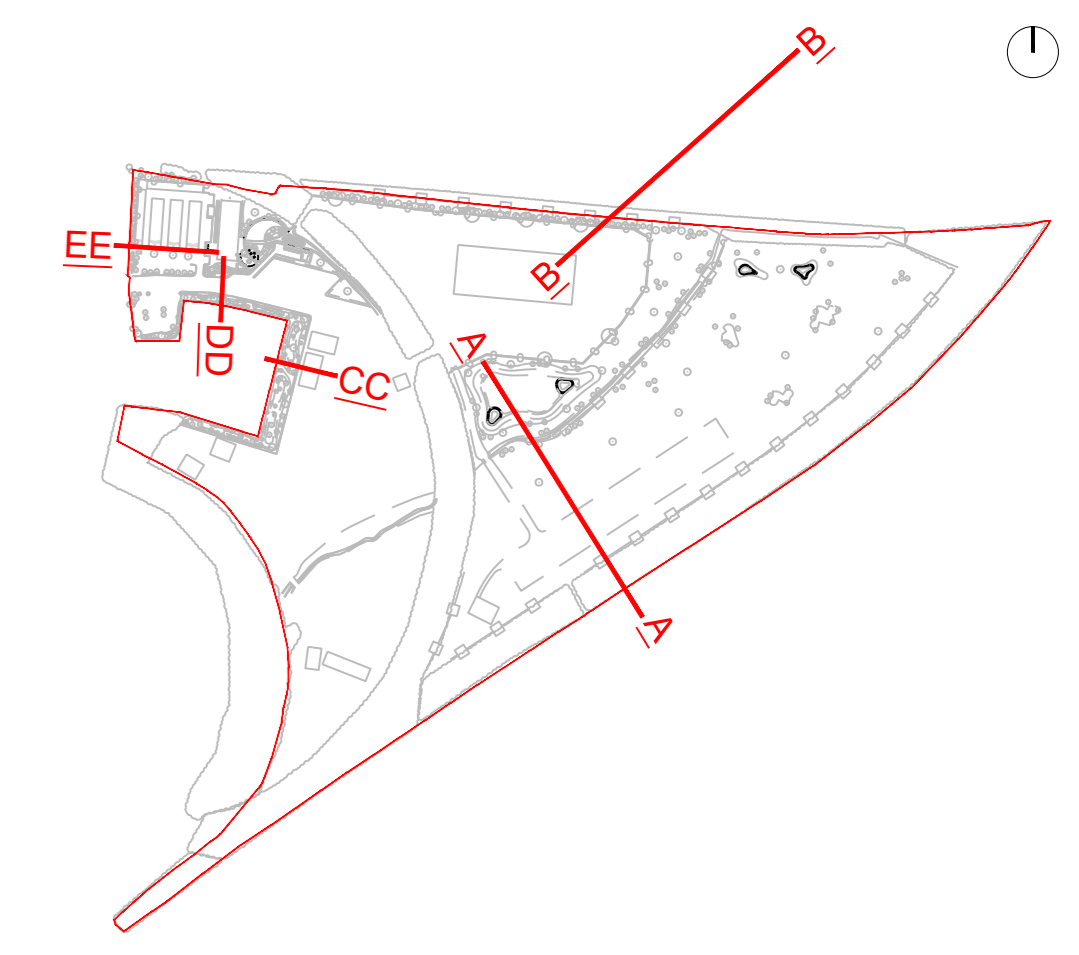


Section DD - Through Landscape Buffer with Kelsey Avenue
1:250 at A0



Section EE - Through Western Boundary With Newark Road
1:250 at A0

- Notes:
- Off-site levels and topography shown indicatively and based on OS data
 - Proposed planting heights shown 15 years post installation



Section Location Plan - NTS

fbk landscape architects
Landscape Architects Ltd, 100, The Quadrant, Brighton, BN1 1UG
01323 567890 | www.fbk-landscapearchitects.co.uk

The One Murphy Ollerton Hub
Landscape Sections
J. Murphy

Project Name	Client	Scale	Level	File Type	Sheet	Date of Plot Issue
The One Murphy Ollerton Hub	fbk	1:250 @ A0	DR	L	8001	08/02/2023

ISSUED FOR PLANNING APPROVAL

Rev	Date	Description	By	Check
01	08/02/2023	Issued for planning	af	no
02	11/02/2023	Revised for planning	af	no
03	11/02/2023	Revised for planning	af	no

1. This drawing is copyright of fbk. It must not be copied or reproduced without written consent from fbk.

2. Do not build from this drawing. Only fbk can issue a building permit for any work shown on this drawing.

3. fbk is not responsible for any errors or omissions in this drawing.

4. This drawing uses standard fbk symbols. Please refer to the fbk symbol book for a complete list.