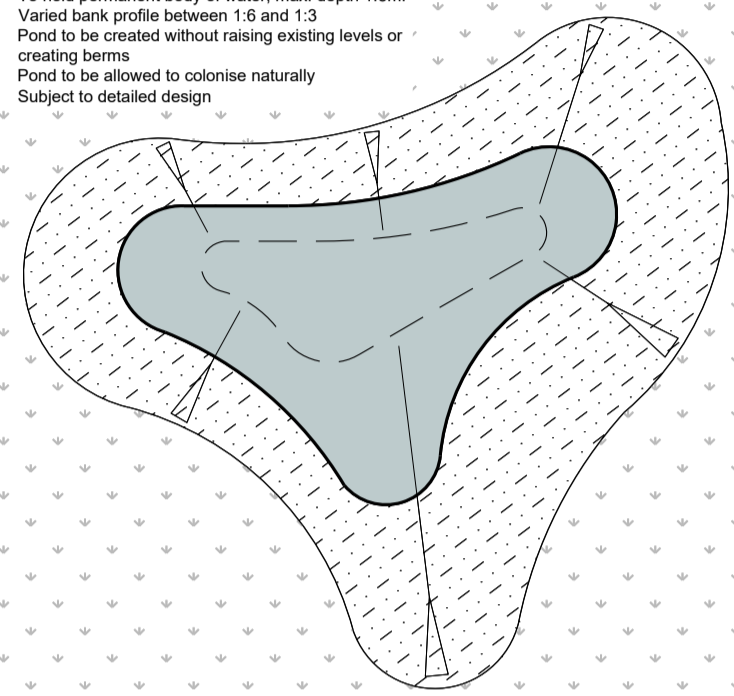


Refer to D3296-FAB-00-XX-DR-L-1003

Refer to Inset on Plan


NEW WILDLIFE POND
 To hold permanent body of water, max. depth 1.5m.
 Flared bank profile between 1:5 and 1:3.
 Pond to be created without raising existing levels or creating berms.
 Pond to be allowed to colonise naturally.
 Subject to detailed design.



Drain

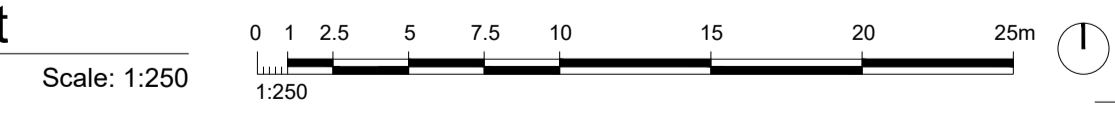
FORMER RAILWAY EMBANKMENT
 - existing vegetation retained

Refer to D3296-FAB-00-XX-DR-L-1008



Refer to Plan

1 Inset
1004

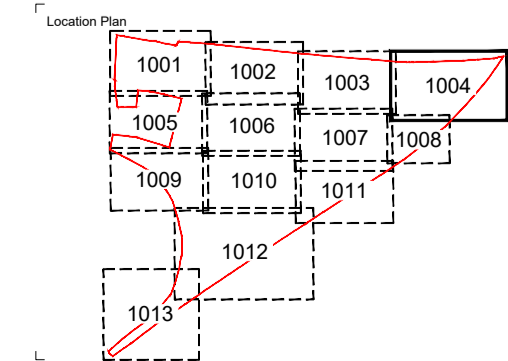


This drawing is copyright of the author. It must not be copied or reproduced without written consent from the author. Copyright 2017. All rights reserved. Reference number: 001. All other rights reserved. All other rights reserved. All other rights reserved.

PL02	08.02.24	Issued For Planning	sw	sg
PL01	01.12.23	First Issue	sw	sg
Technical	Drawn	Checked		

Disclaimer: This drawing is copyright of the author. It must not be copied or reproduced without written consent from the author. Do not scale from this drawing. Only figured dimensions are to be taken from this drawing. All dimensions are to be taken from the drawing and checked against the works shown on the drawing prior to fabrication or setting out. This drawing uses coloured lines. Please do not rely on a monochrome copy.

External Reference:



fabik landscape architects
 Lenton House | 15 Lenton Street | Alton | Hampshire | GU34 1HG
 T: 01429 932910 | E: alton@fabrik.com | W: www.fabrik.com

Project: **The One Murphy Ollerton Hub** Client: **J. Murphy**

Drawing Title: **Soft Landscape General Arrangement Plan - Sheet 4 of 13**

Author: **sw** Drawn By: **sg** Checked By: **sw** Drawn Scale: **1:250 @ A1** Date of First Issue: **dec | 2023**

ISSUED FOR PLANNING APPROVAL

Project Number	Client	Zone	Level	File Type	Issue	Number	Revision
D3296	FAB	00	XX	DR	L	1004	PL02