


**Site Details:**  
 HIGHER GIBFIELD FARM,  
 MANCHESTER ROAD,  
 BURNLEY, LANCASHIRE, BB11  
 5NS

**Client Ref:** A5910-MM-01  
**Report Ref:** GS-GO2-Y98-36T-KCA  
**Grid Ref:** 383025, 429707

**Map Name:** County Series  
**Map date:** 1892  
**Scale:** 1:2,500  
**Printed at:** 1:2,500



Surveyed 1892  
 Revised 1892  
 Edition N/A  
 Copyright N/A  
 Levelled N/A

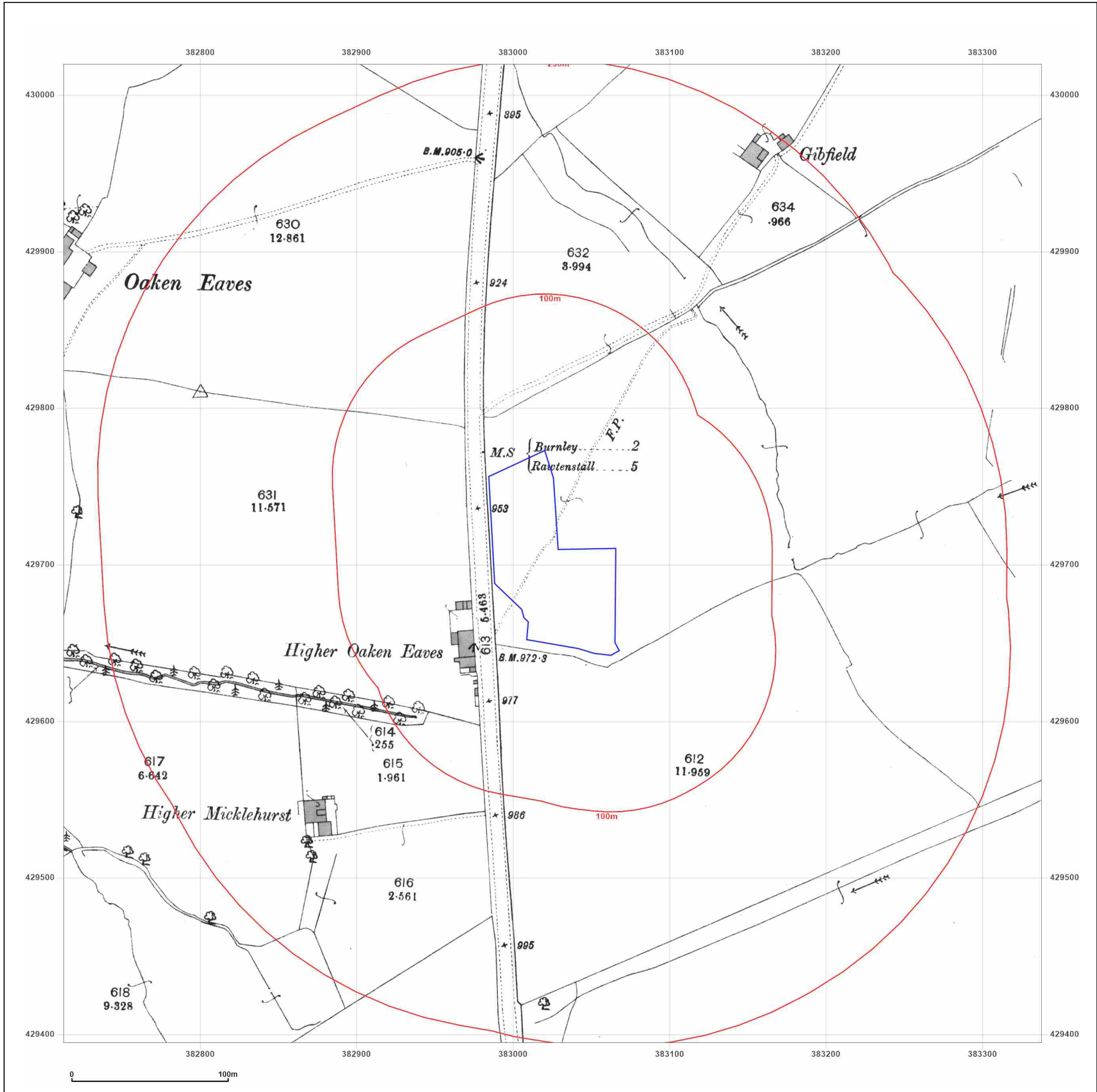


Produced by  
 Groundsure Insights  
 T: 08444 159000  
 E: [info@groundsure.com](mailto:info@groundsure.com)  
 W: [www.groundsure.com](http://www.groundsure.com)

© Crown copyright and database rights 2024 Ordnance Survey 100035207

Production date: 04 March 2024

Map legend available at:  
[www.groundsure.com/sites/default/files/groundsure\\_legend.pdf](http://www.groundsure.com/sites/default/files/groundsure_legend.pdf)



**Site Details:**  
 HIGHER GIBFIELD FARM,  
 MANCHESTER ROAD,  
 BURNLEY, LANCASHIRE, BB11  
 5NS

**Client Ref:** A5910-MM-01  
**Report Ref:** GS-GO2-Y98-36T-KCA  
**Grid Ref:** 383025, 429707

**Map Name:** County Series  
**Map date:** 1912  
**Scale:** 1:2,500  
**Printed at:** 1:2,500



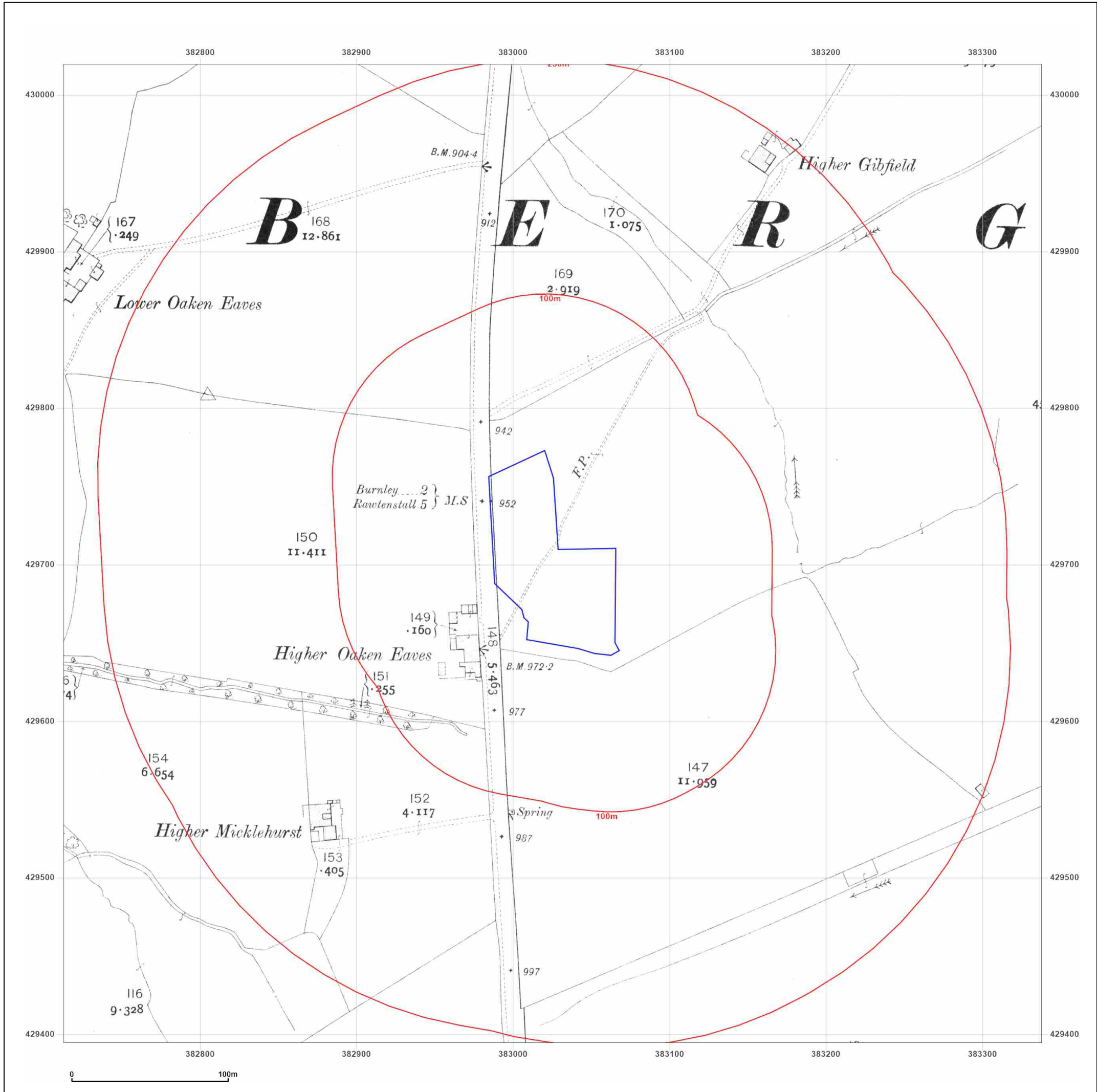
Surveyed 1912  
 Revised 1912  
 Edition N/A  
 Copyright N/A  
 Levelled N/A

**Powered by**  Produced by  
 Groundsure Insights  
 T: 08444 159000  
 E: [info@groundsure.com](mailto:info@groundsure.com)  
 W: [www.groundsure.com](http://www.groundsure.com)

© Crown copyright and database rights 2024 Ordnance Survey 100035207

Production date: 04 March 2024

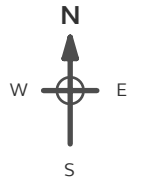
Map legend available at:  
[www.groundsure.com/sites/default/files/groundsure\\_legend.pdf](http://www.groundsure.com/sites/default/files/groundsure_legend.pdf)



**Site Details:**  
 HIGHER GIBFIELD FARM,  
 MANCHESTER ROAD,  
 BURNLEY, LANCASHIRE, BB11  
 5NS

**Client Ref:** A5910-MM-01  
**Report Ref:** GS-GO2-Y98-36T-KCA  
**Grid Ref:** 383025, 429707

**Map Name:** County Series  
**Map date:** 1930  
**Scale:** 1:2,500  
**Printed at:** 1:2,500



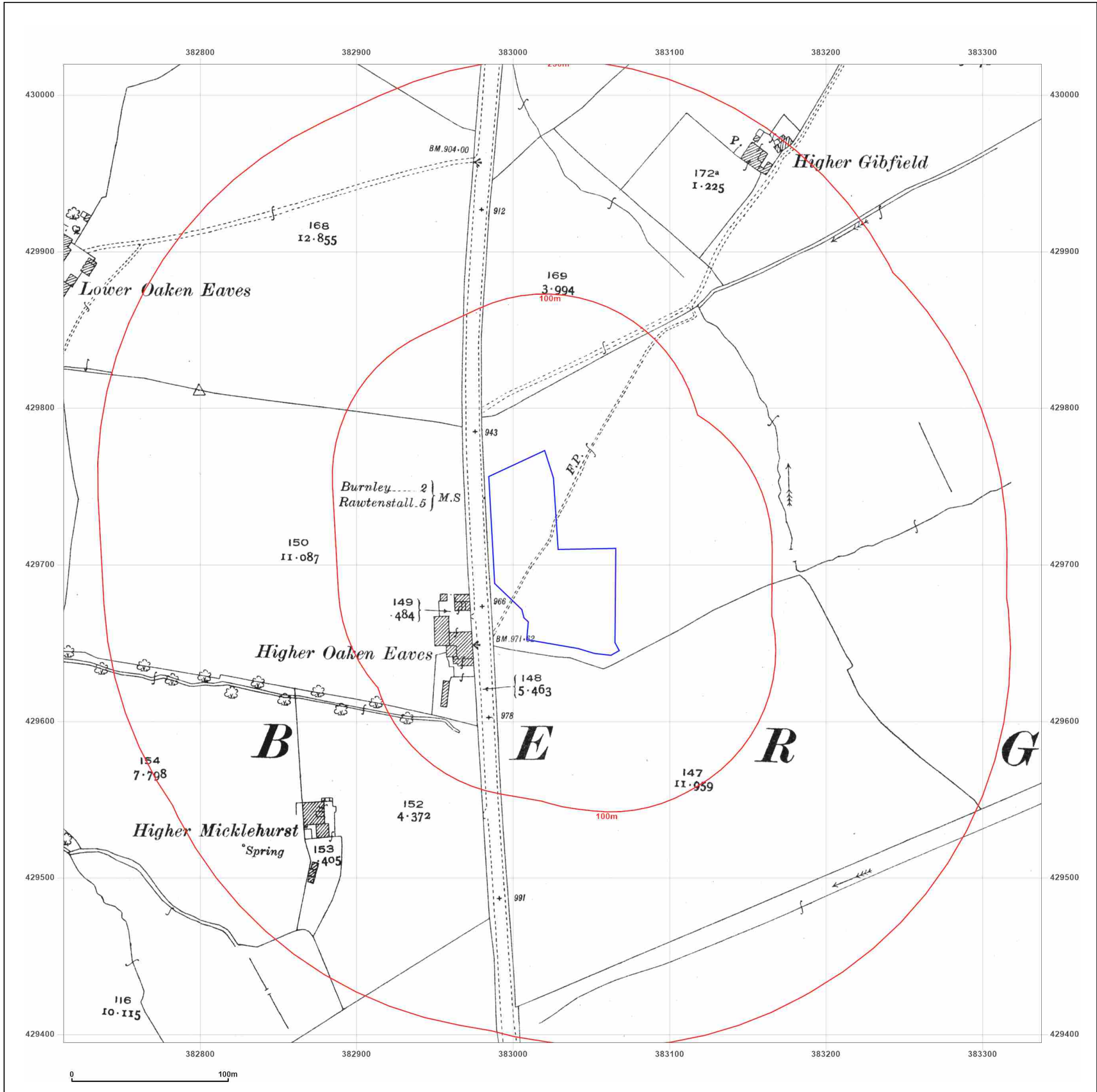
Surveyed 1930  
 Revised 1930  
 Edition N/A  
 Copyright N/A  
 Levelled N/A

**Powered by**  
 Produced by  
 Groundsure Insights  
 T: 08444 159000  
 E: [info@groundsure.com](mailto:info@groundsure.com)  
 W: [www.groundsure.com](http://www.groundsure.com)

© Crown copyright and database rights 2024 Ordnance Survey 100035207

Production date: 04 March 2024

Map legend available at:  
[www.groundsure.com/sites/default/files/groundsure\\_legend.pdf](http://www.groundsure.com/sites/default/files/groundsure_legend.pdf)

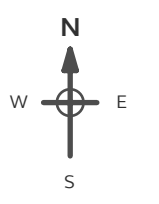


**Site Details:**

HIGHER GIBFIELD FARM,  
MANCHESTER ROAD,  
BURNLEY, LANCASHIRE, BB11  
5NS

**Client Ref:** A5910-MM-01  
**Report Ref:** GS-GO2-Y98-36T-KCA  
**Grid Ref:** 383025, 429707

**Map Name:** National Grid  
**Map date:** 1960  
**Scale:** 1:2,500  
**Printed at:** 1:2,500



Surveyed 1960  
Revised 1960  
Edition 1961  
Copyright 1961  
Levelled 1956

Surveyed 1960  
Revised 1960  
Edition N/A  
Copyright 1961  
Levelled 1956

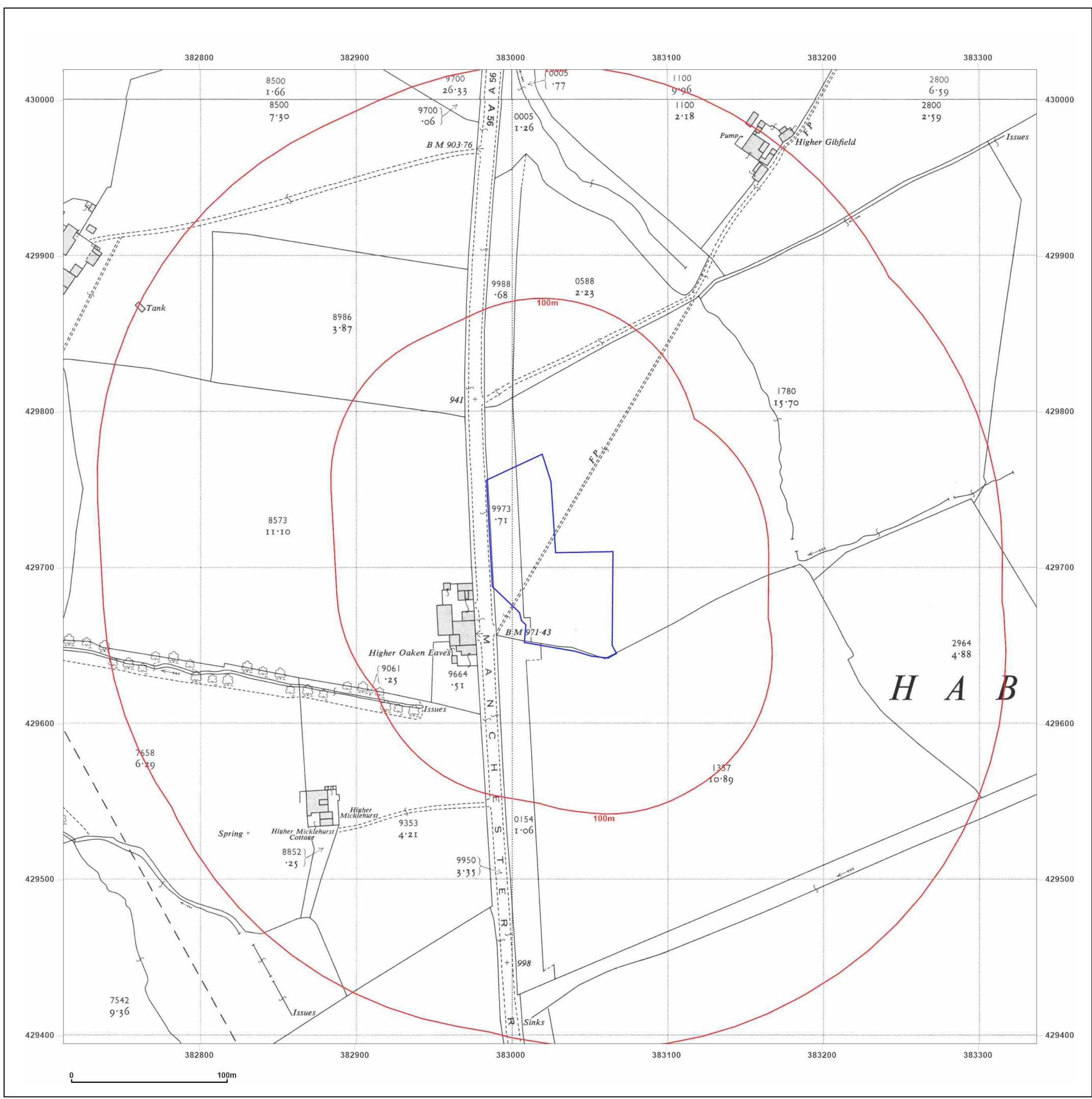
**Powered by**  


Produced by  
Groundsure Insights  
T: 08444 159000  
E: [info@groundsure.com](mailto:info@groundsure.com)  
W: [www.groundsure.com](http://www.groundsure.com)

© Crown copyright and database rights 2024 Ordnance Survey 100035207

Production date: 04 March 2024

Map legend available at:  
[www.groundsure.com/sites/default/files/groundsure\\_legend.pdf](http://www.groundsure.com/sites/default/files/groundsure_legend.pdf)

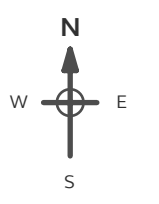


**Site Details:**

HIGHER GIBFIELD FARM,  
MANCHESTER ROAD,  
BURNLEY, LANCASHIRE, BB11  
5NS

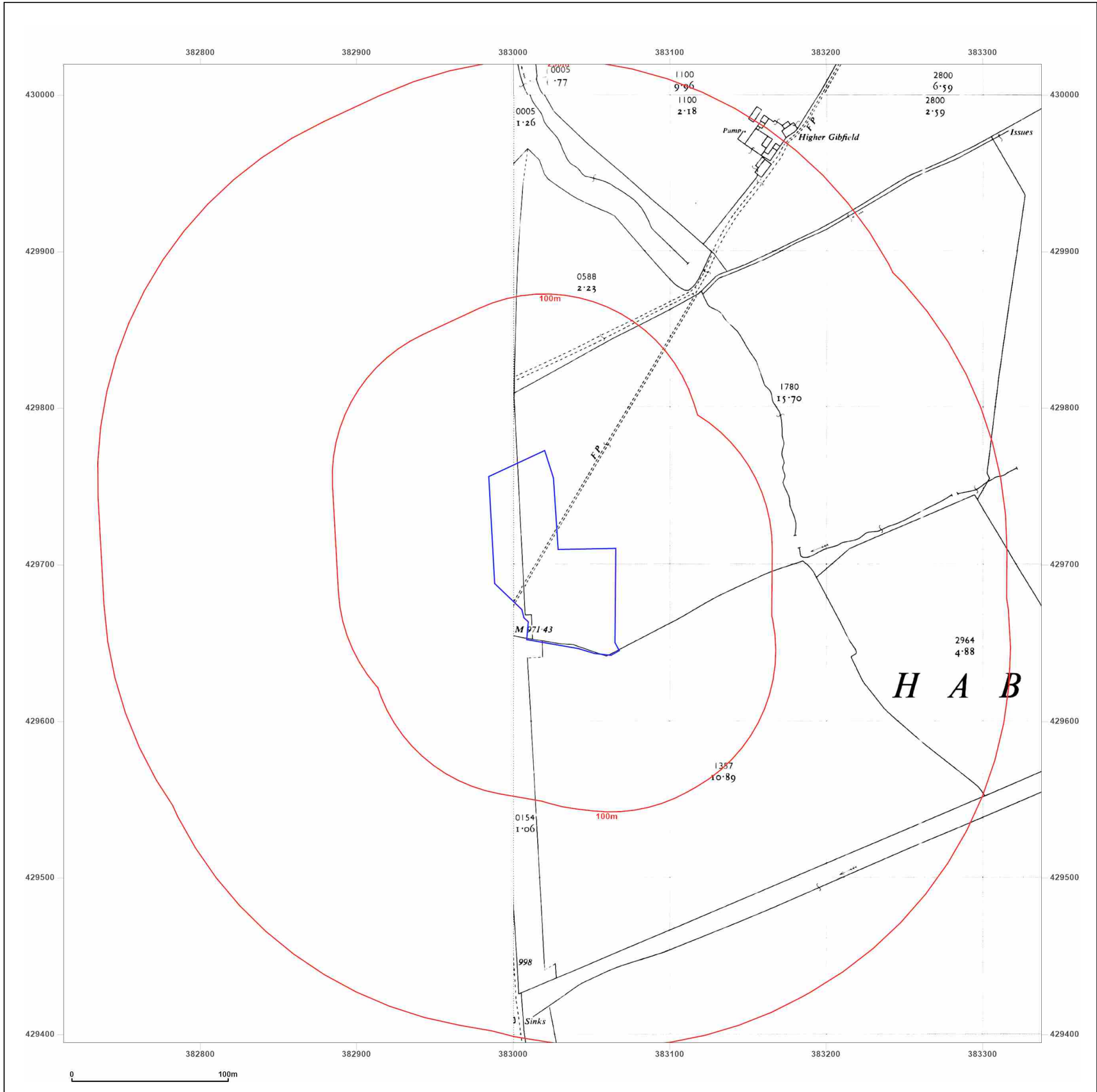
**Client Ref:** A5910-MM-01  
**Report Ref:** GS-GO2-Y98-36T-KCA  
**Grid Ref:** 383025, 429707

**Map Name:** National Grid  
**Map date:** 1961  
**Scale:** 1:2,500  
**Printed at:** 1:2,500



Surveyed N/A  
 Revised N/A  
 Edition N/A  
 Copyright N/A  
 Levelled N/A

Surveyed N/A  
 Revised N/A  
 Edition N/A  
 Copyright N/A  
 Levelled N/A

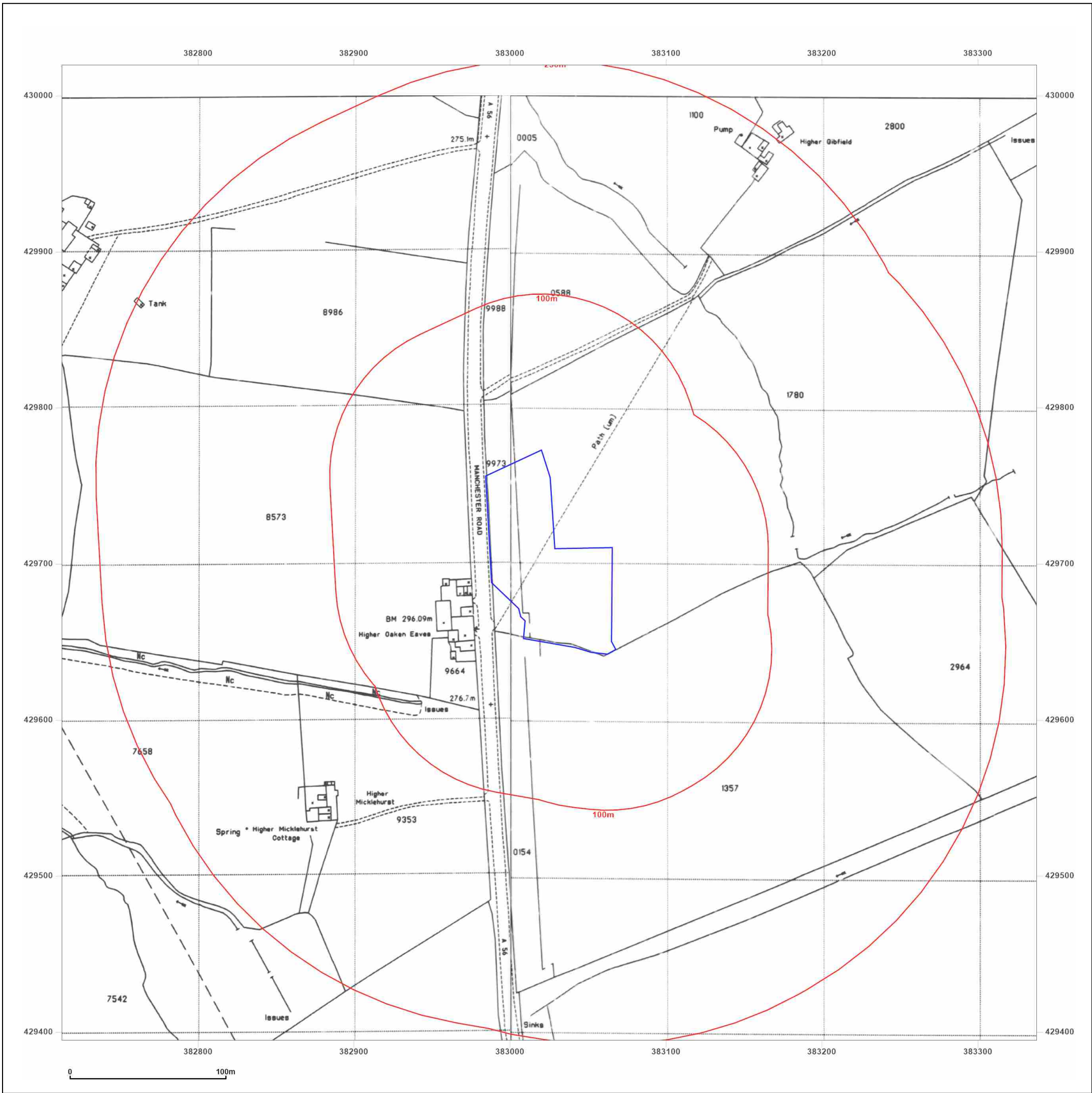



 Produced by  
 Groundsure Insights  
 T: 08444 159000  
 E: [info@groundsure.com](mailto:info@groundsure.com)  
 W: [www.groundsure.com](http://www.groundsure.com)

© Crown copyright and database rights 2024 Ordnance Survey 100035207

Production date: 04 March 2024

Map legend available at:  
[www.groundsure.com/sites/default/files/groundsure\\_legend.pdf](http://www.groundsure.com/sites/default/files/groundsure_legend.pdf)



**Site Details:**  
 HIGHER GIBFIELD FARM,  
 MANCHESTER ROAD,  
 BURNLEY, LANCASHIRE, BB11  
 5NS

**Client Ref:** A5910-MM-01  
**Report Ref:** GS-GO2-Y98-36T-KCA  
**Grid Ref:** 383025, 429707

**Map Name:** National Grid  
**Map date:** 1993  
**Scale:** 1:2,500  
**Printed at:** 1:2,500



<p>Surveyed 1993          Revised N/A          Edition N/A          Copyright 1993          Levelled N/A</p>	<p>Surveyed 1993          Revised N/A          Edition N/A          Copyright 1993          Levelled N/A</p>
------------------------------------------------------------------------------------------------------------------------------	------------------------------------------------------------------------------------------------------------------------------

**Powered by** **Produced by**  
 Groundsure Insights  
 T: 08444 159000  
 E: [info@groundsure.com](mailto:info@groundsure.com)  
 W: [www.groundsure.com](http://www.groundsure.com)

**Site Details:**

HIGHER GIBFIELD FARM,  
MANCHESTER ROAD,  
BURNLEY, LANCASHIRE, BB11  
5NS


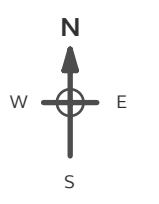
**Client Ref:** A5910-MM-01  
**Report Ref:** GS-GO2-Y98-36T-KCA  
**Grid Ref:** 383025, 429707

**Map Name:** LandLine

**Map date:** 2003

**Scale:** 1:1,250

**Printed at:** 1:1,250



Produced by  
Groundsure Insights  
T: 08444 159000  
E: [info@groundsure.com](mailto:info@groundsure.com)  
W: [www.groundsure.com](http://www.groundsure.com)

© Crown copyright and database rights 2024 Ordnance Survey 100035207

**Production date:** 04 March 2024

Map legend available at:  
[www.groundsure.com/sites/default/files/groundsure\\_legend.pdf](http://www.groundsure.com/sites/default/files/groundsure_legend.pdf)

