

Site Details:

HIGHER GIBFIELD FARM,
MANCHESTER ROAD,
BURNLEY, LANCASHIRE, BB11
5NS

Client Ref: A5910-MM-01
Report Ref: GS-GO2-Y98-36T-KCA
Grid Ref: 383025, 429707

Map Name: County Series

Map date: 1846

Scale: 1:10,560

Printed at: 1:10,560



Surveyed 1844
Revised N/A
Edition 1848
Copyright N/A
Levelled N/A

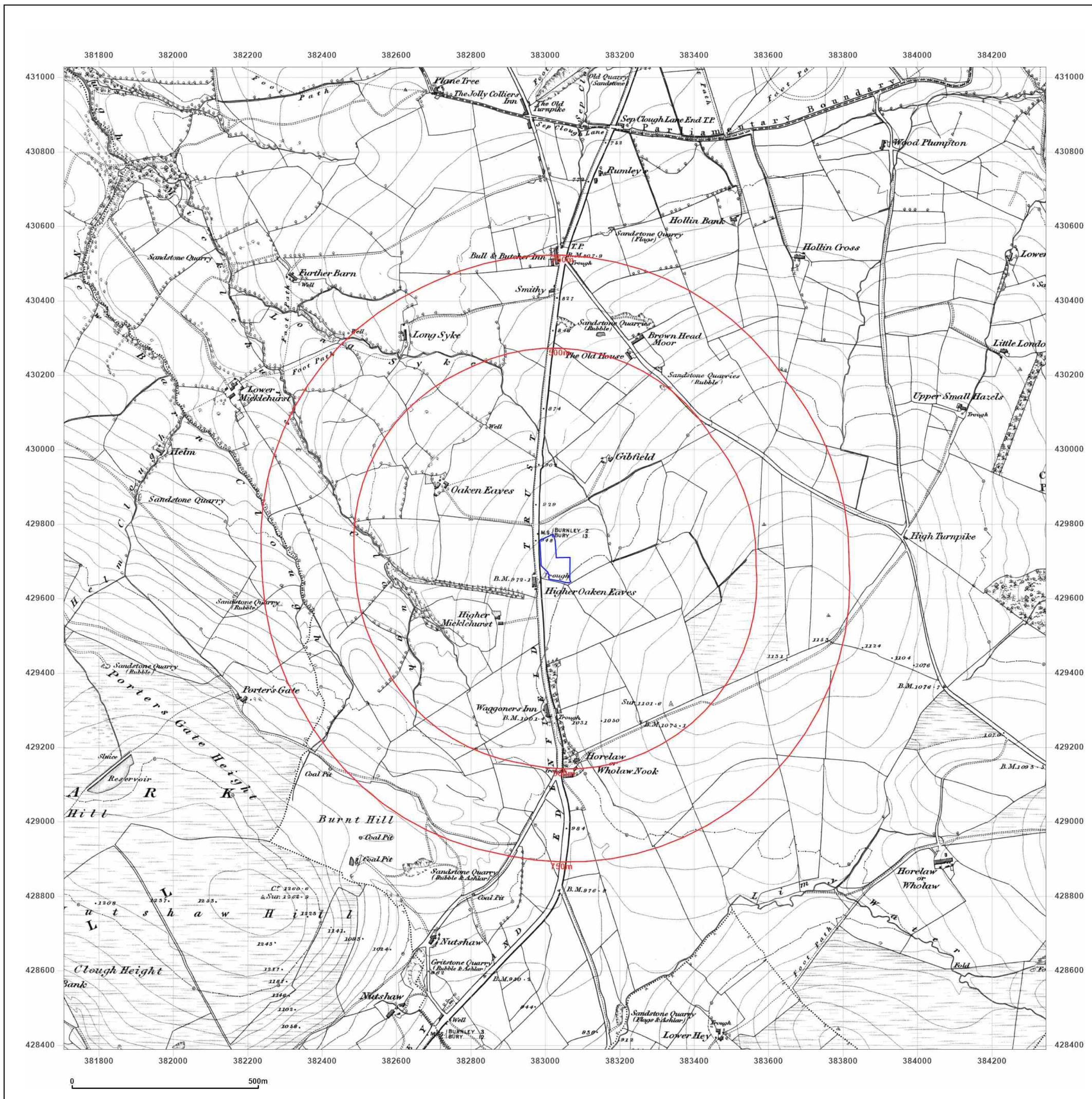


Produced by
Groundsure Insights
T: 08444 159000
E: info@groundsure.com
W: www.groundsure.com

© Crown copyright and database rights 2024 Ordnance Survey 100035207

Production date: 04 March 2024

Map legend available at:
www.groundsure.com/sites/default/files/groundsure_legend.pdf



Site Details:

HIGHER GIBFIELD FARM,
MANCHESTER ROAD,
BURNLEY, LANCASHIRE, BB11
5NS

Client Ref: A5910-MM-01
Report Ref: GS-GO2-Y98-36T-KCA
Grid Ref: 383025, 429707

Map Name: County Series

Map date: 1891-1892

Scale: 1:10,560

Printed at: 1:10,560



Surveyed 1891
Revised 1891
Edition N/A
Copyright N/A
Levelled N/A

Surveyed 1892
Revised 1892
Edition N/A
Copyright N/A
Levelled N/A

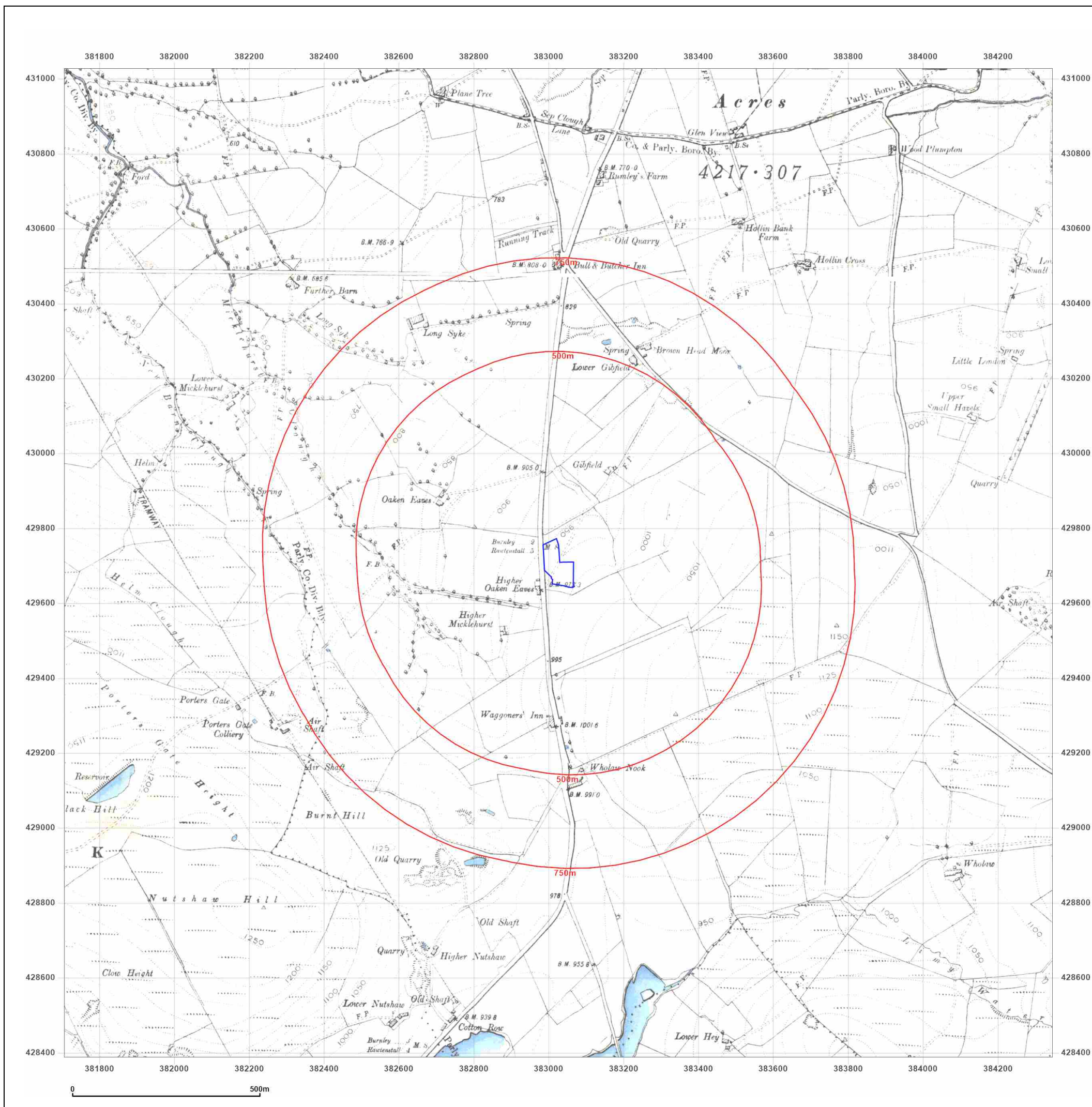


Produced by
Groundsure Insights
T: 08444 159000
E: info@groundsure.com
W: www.groundsure.com

© Crown copyright and database rights 2024 Ordnance Survey 100035207

Production date: 04 March 2024

Map legend available at:
www.groundsure.com/sites/default/files/groundsure_legend.pdf



0 500m

Site Details:

HIGHER GIBFIELD FARM,
MANCHESTER ROAD,
BURNLEY, LANCASHIRE, BB11
5NS

Client Ref: A5910-MM-01
Report Ref: GS-GO2-Y98-36T-KCA
Grid Ref: 383025, 429707

Map Name: County Series

Map date: 1909-1910

Scale: 1:10,560

Printed at: 1:10,560



Surveyed 1844
Revised 1910
Edition N/A
Copyright N/A
Levelled N/A

Surveyed 1844
Revised 1909
Edition N/A
Copyright N/A
Levelled N/A

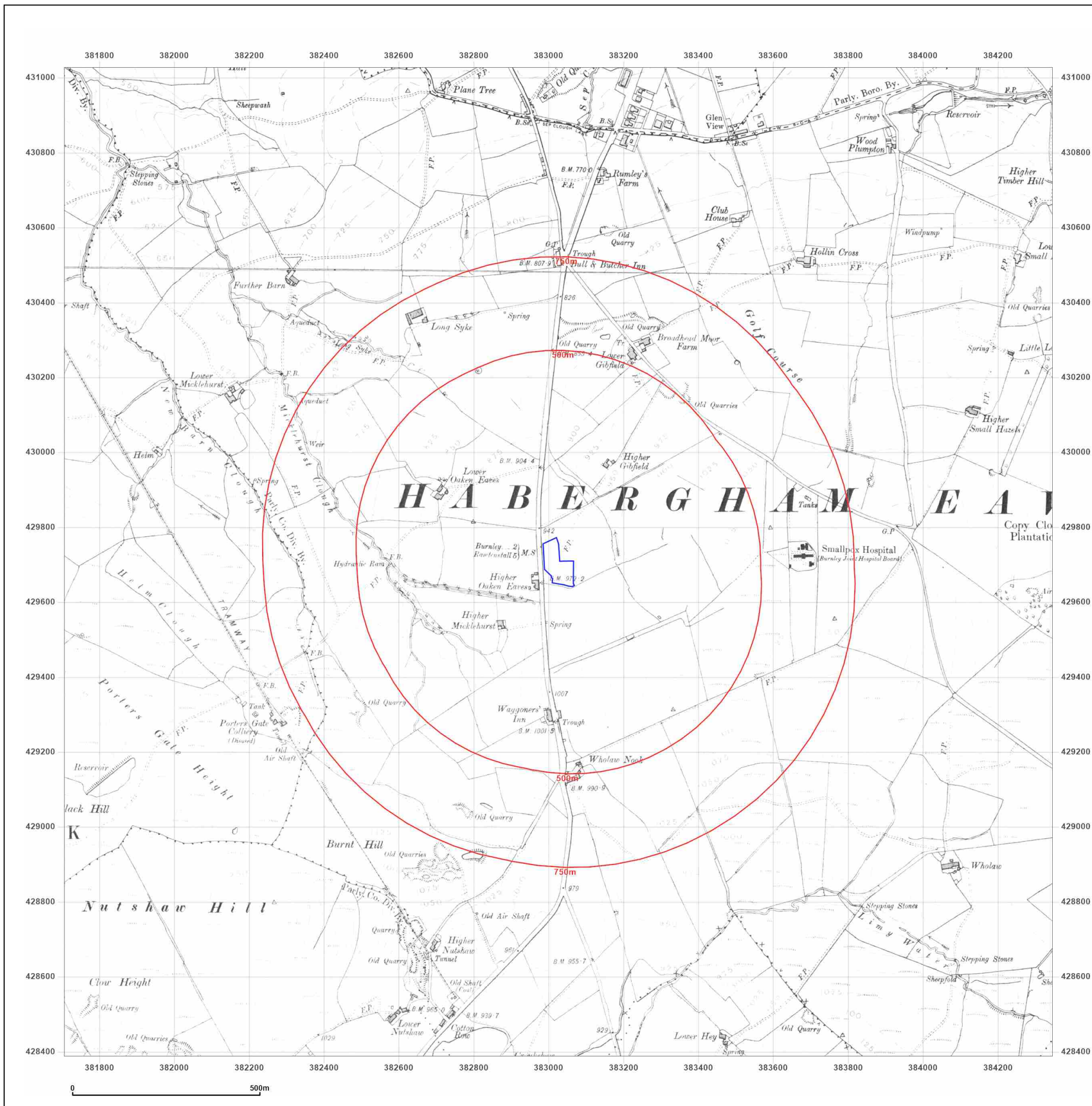


Produced by
Groundsure Insights
T: 08444 159000
E: info@groundsure.com
W: www.groundsure.com

© Crown copyright and database rights 2024 Ordnance Survey 100035207

Production date: 04 March 2024

Map legend available at:
www.groundsure.com/sites/default/files/groundsure_legend.pdf



Site Details:

HIGHER GIBFIELD FARM,
MANCHESTER ROAD,
BURNLEY, LANCASHIRE, BB11
5NS

Client Ref: A5910-MM-01
Report Ref: GS-GO2-Y98-36T-KCA
Grid Ref: 383025, 429707

Map Name: County Series

Map date: 1928-1929

Scale: 1:10,560

Printed at: 1:10,560



Surveyed 1844
Revised 1929
Edition N/A
Copyright N/A
Levelled N/A

Surveyed 1844
Revised 1928
Edition N/A
Copyright N/A
Levelled N/A

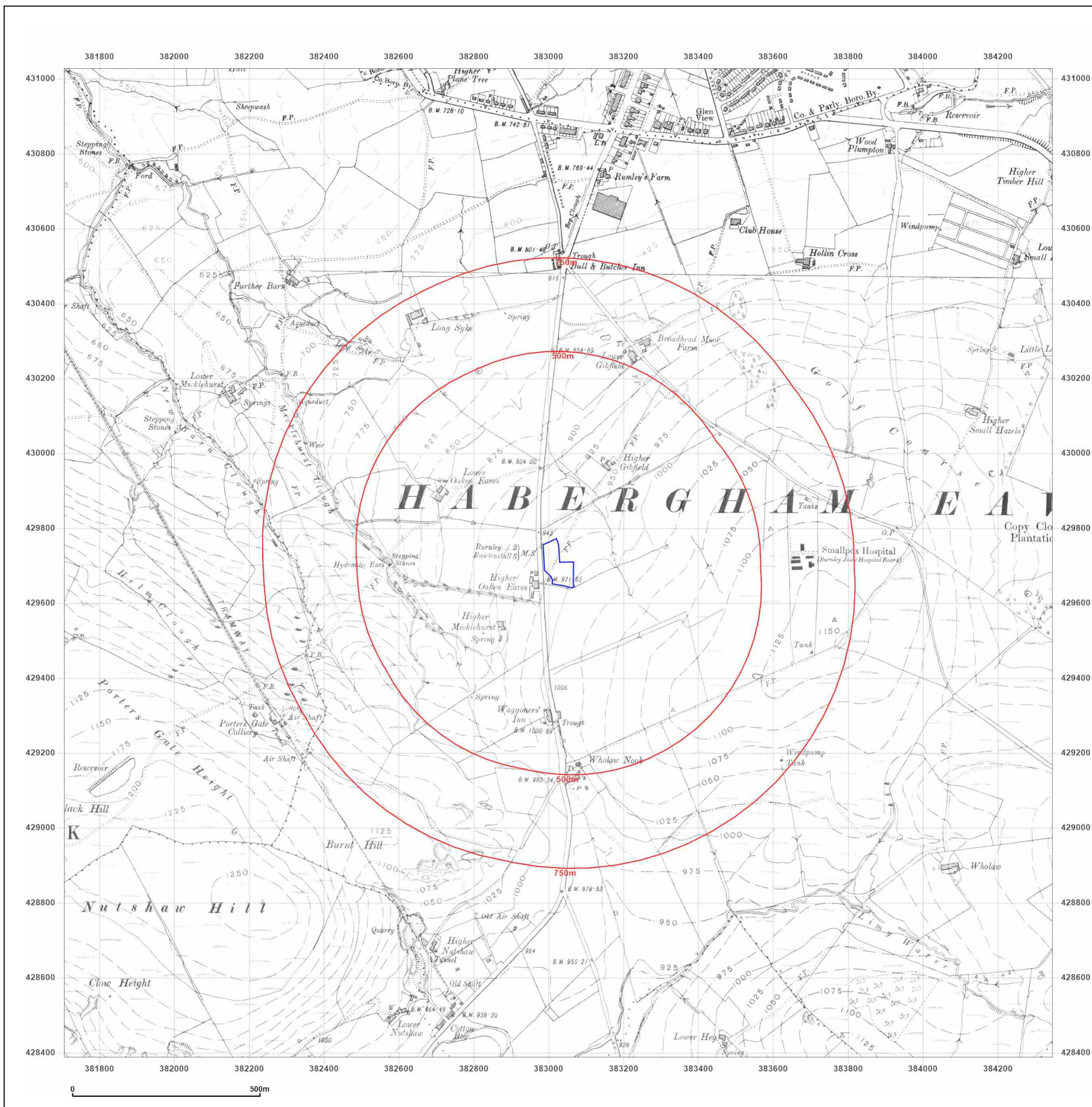


Produced by
Groundsure Insights
T: 08444 159000
E: info@groundsure.com
W: www.groundsure.com

© Crown copyright and database rights 2024 Ordnance Survey 100035207

Production date: 04 March 2024

Map legend available at:
www.groundsure.com/sites/default/files/groundsure_legend.pdf

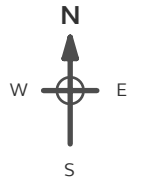


Site Details:

HIGHER GIBFIELD FARM,
MANCHESTER ROAD,
BURNLEY, LANCASHIRE, BB11
5NS

Client Ref: A5910-MM-01
Report Ref: GS-GO2-Y98-36T-KCA
Grid Ref: 383025, 429707

Map Name: County Series
Map date: 1931
Scale: 1:10,560
Printed at: 1:10,560



Surveyed 1844
Revised 1931
Edition 1931
Copyright N/A
Levelled N/A

Powered by

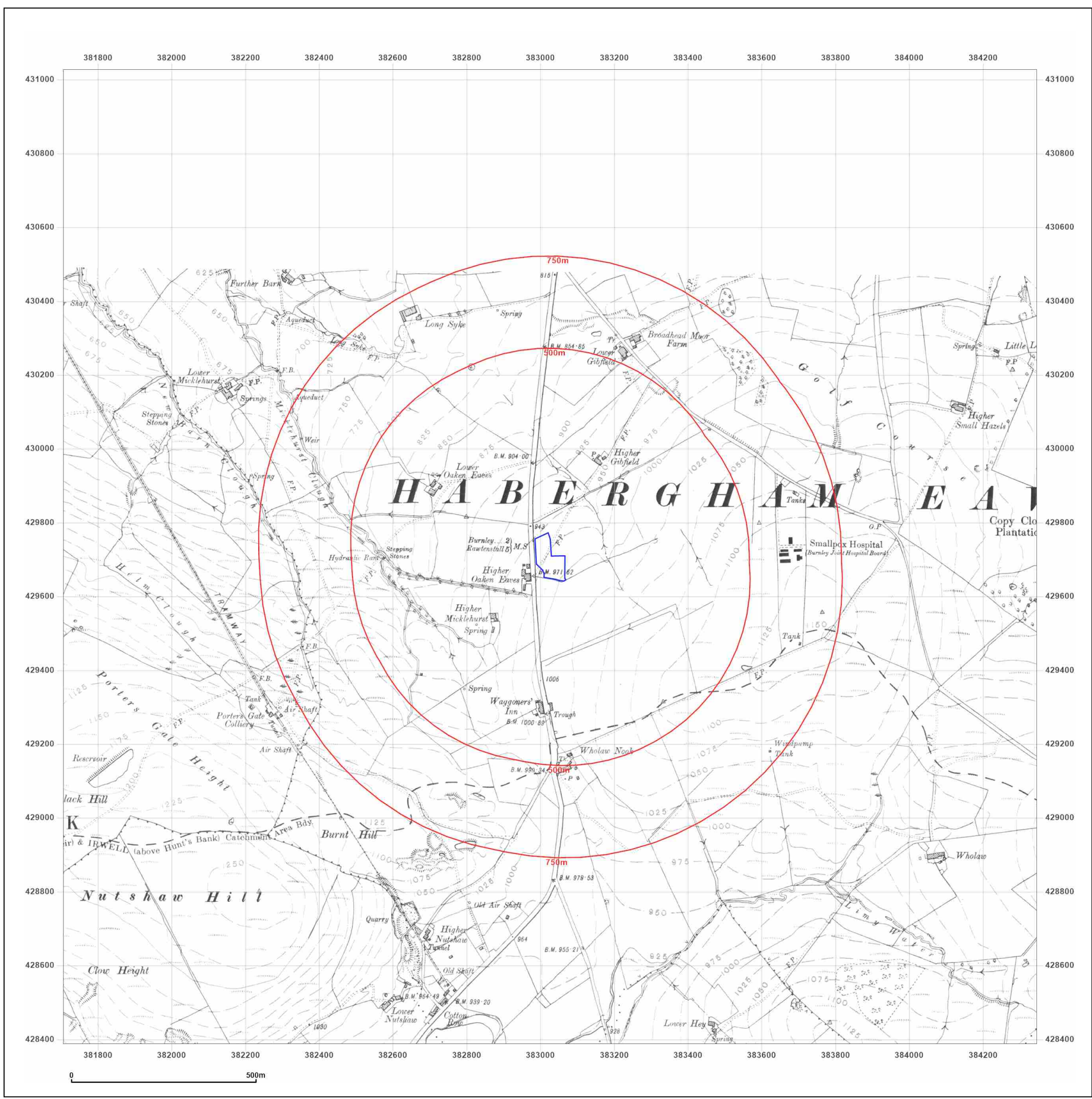


Produced by
Groundsure Insights
T: 08444 159000
E: info@groundsure.com
W: www.groundsure.com

© Crown copyright and database rights 2024 Ordnance Survey 100035207

Production date: 04 March 2024

Map legend available at:
www.groundsure.com/sites/default/files/groundsure_legend.pdf


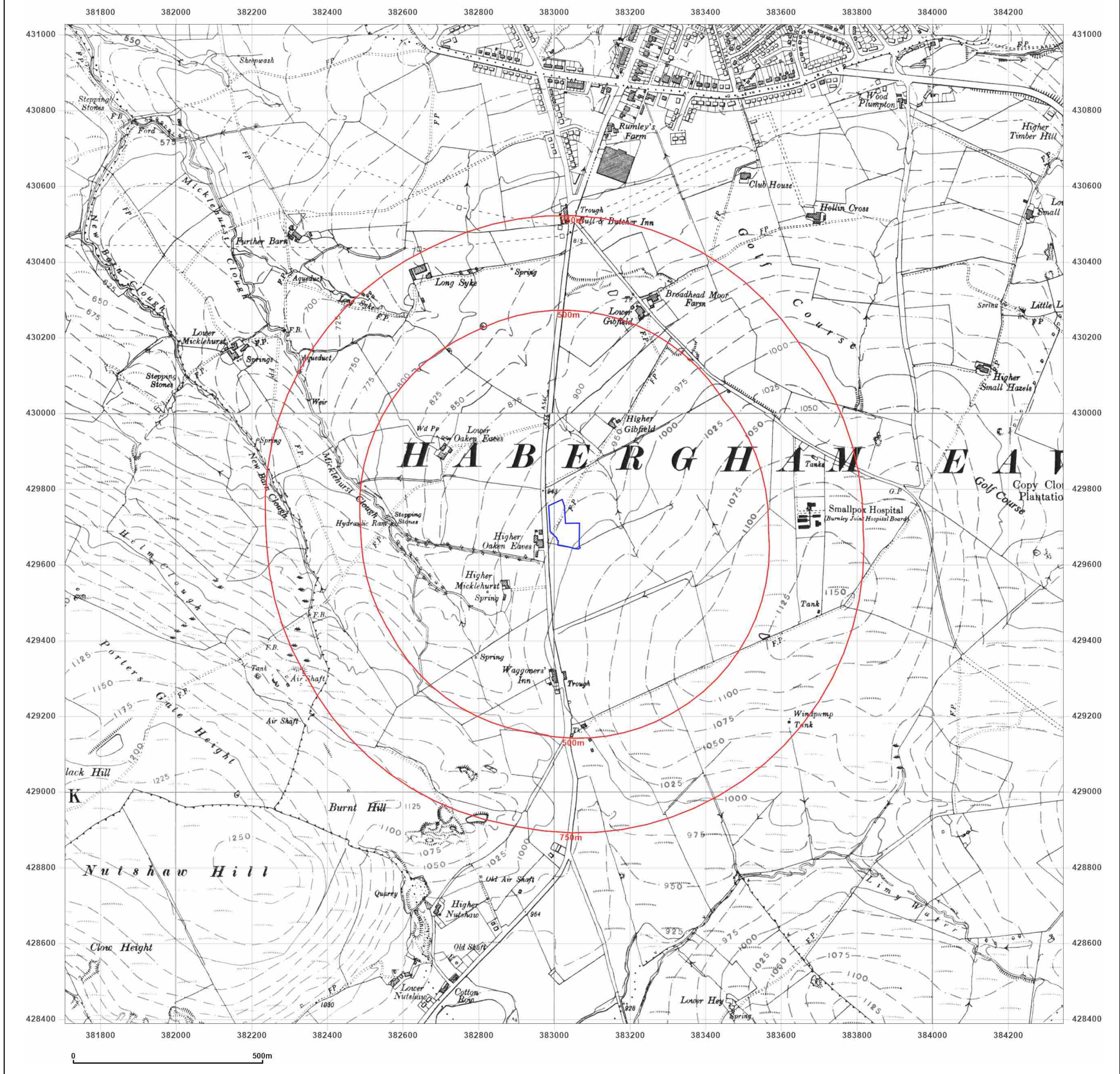


Site Details:

HIGHER GIBFIELD FARM,
MANCHESTER ROAD,
BURNLEY, LANCASHIRE, BB11
5NS

Client Ref: A5910-MM-01
Report Ref: GS-GO2-Y98-36T-KCA
Grid Ref: 383025, 429707

Map Name: Provisional
Map date: 1950
Scale: 1:10,560
Printed at: 1:10,560

Surveyed 1950
Revised 1950
Edition N/A
Copyright N/A
Levelled N/A

Surveyed 1950
Revised 1950
Edition N/A
Copyright N/A
Levelled N/A

Powered by



Produced by
Groundsure Insights
T: 08444 159000
E: info@groundsure.com
W: www.groundsure.com

© Crown copyright and database rights 2024 Ordnance Survey 100035207

Production date: 04 March 2024

Map legend available at:
www.groundsure.com/sites/default/files/groundsure_legend.pdf

Site Details:

HIGHER GIBFIELD FARM,
MANCHESTER ROAD,
BURNLEY, LANCASHIRE, BB11
5NS

Client Ref: A5910-MM-01
Report Ref: GS-GO2-Y98-36T-KCA
Grid Ref: 383025, 429707

Map Name: Provisional

Map date: 1965

Scale: 1:10,560

Printed at: 1:10,560



Surveyed 1965
Revised 1965
Edition N/A
Copyright N/A
Levelled N/A

Surveyed 1965
Revised 1965
Edition N/A
Copyright N/A
Levelled N/A

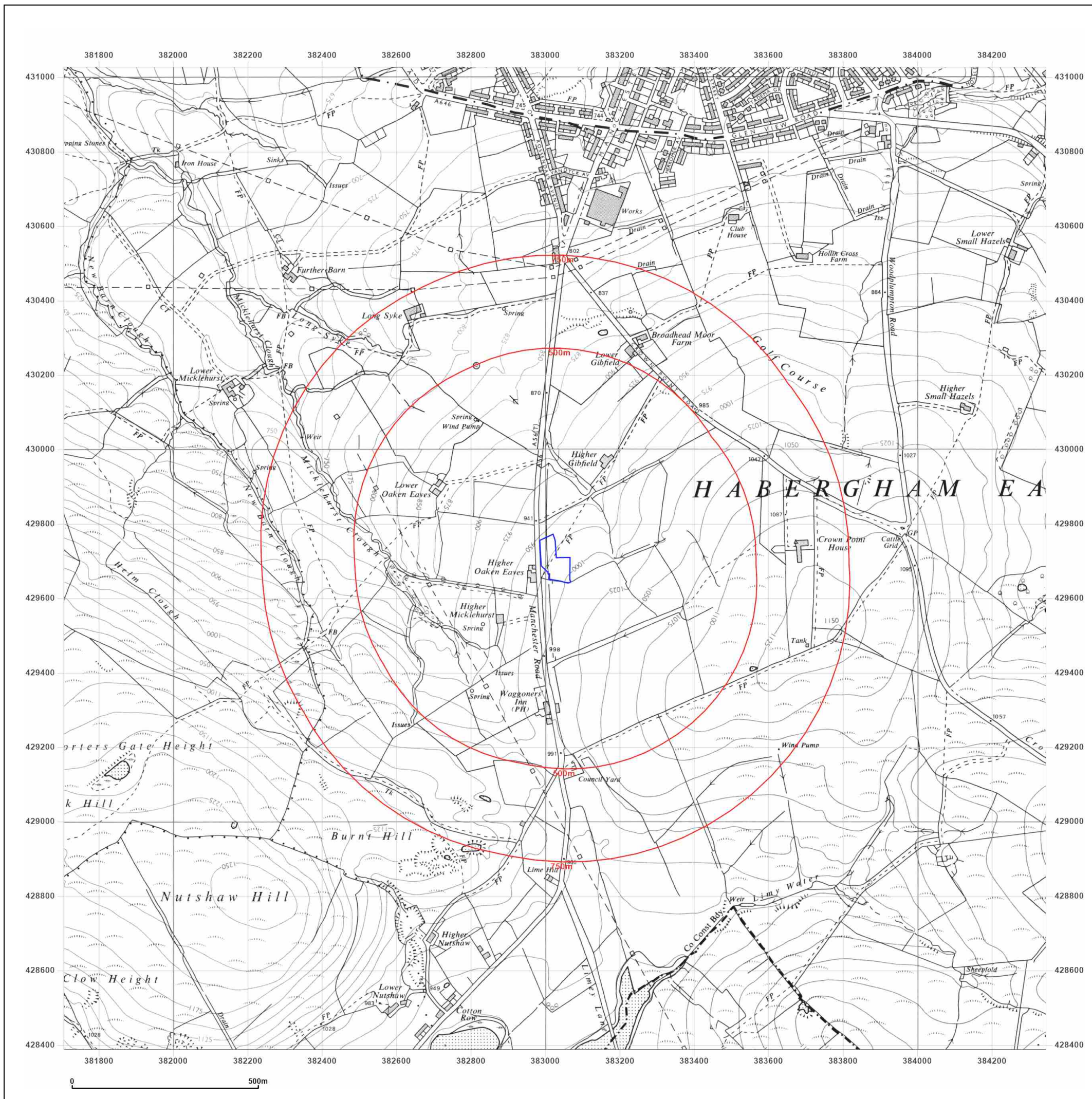


Produced by
Groundsure Insights
T: 08444 159000
E: info@groundsure.com
W: www.groundsure.com

© Crown copyright and database rights 2024 Ordnance Survey 100035207

Production date: 04 March 2024

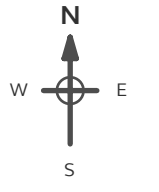
Map legend available at:
www.groundsure.com/sites/default/files/groundsure_legend.pdf



Site Details:
 HIGHER GIBFIELD FARM,
 MANCHESTER ROAD,
 BURNLEY, LANCASHIRE, BB11
 5NS

Client Ref: A5910-MM-01
Report Ref: GS-GO2-Y98-36T-KCA
Grid Ref: 383025, 429707

Map Name: National Grid
Map date: 1974
Scale: 1:10,000
Printed at: 1:10,000



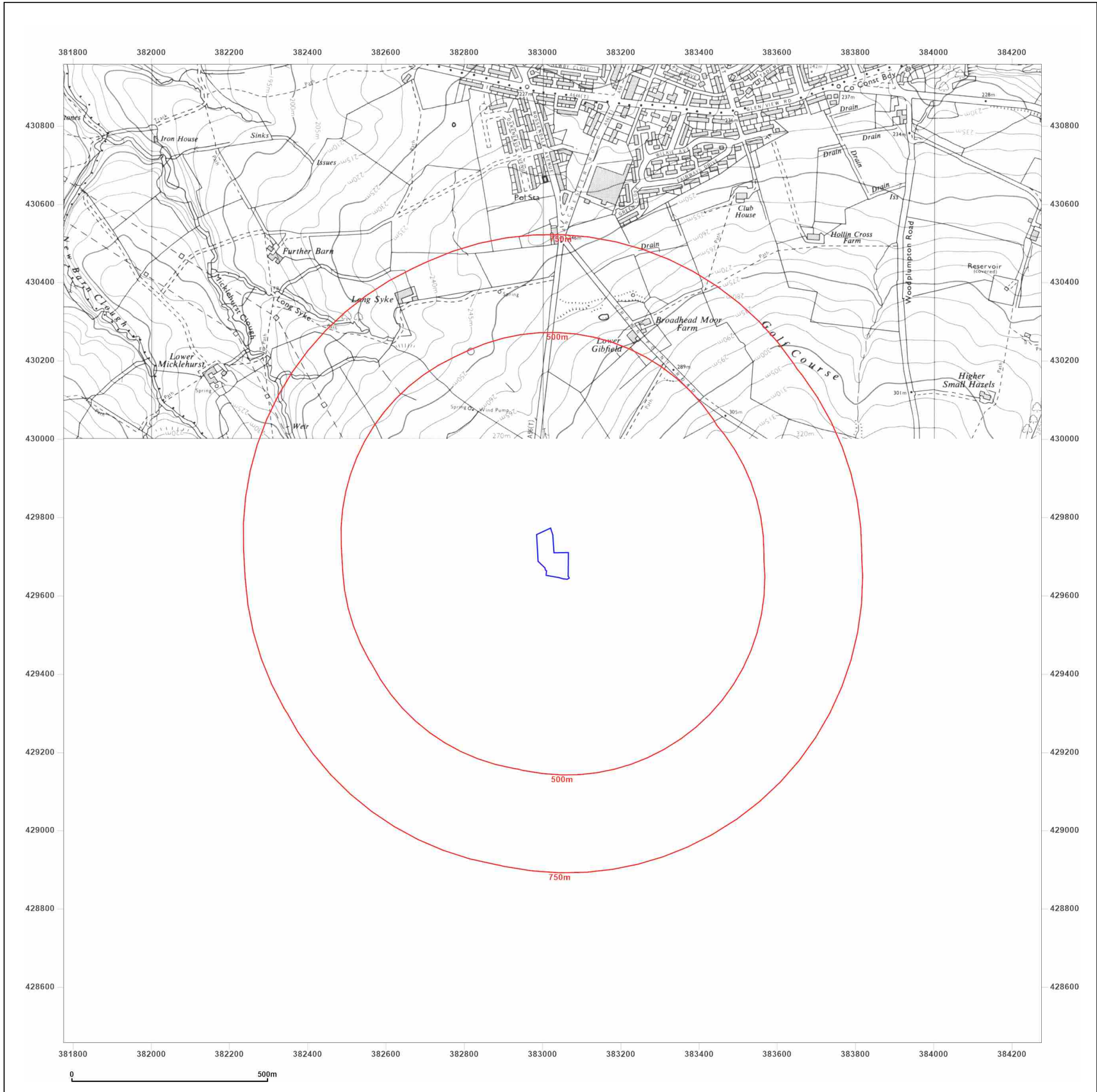
Surveyed 1973
 Revised 1974
 Edition N/A
 Copyright N/A
 Levelled N/A

Powered by
 Produced by
 Groundsure Insights
 T: 08444 159000
 E: info@groundsure.com
 W: www.groundsure.com

© Crown copyright and database rights 2024 Ordnance Survey 100035207

Production date: 04 March 2024

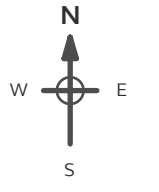
Map legend available at:
www.groundsure.com/sites/default/files/groundsure_legend.pdf



Site Details:
 HIGHER GIBFIELD FARM,
 MANCHESTER ROAD,
 BURNLEY, LANCASHIRE, BB11
 5NS

Client Ref: A5910-MM-01
Report Ref: GS-GO2-Y98-36T-KCA
Grid Ref: 383025, 429707

Map Name: National Grid
Map date: 1988
Scale: 1:10,000
Printed at: 1:10,000



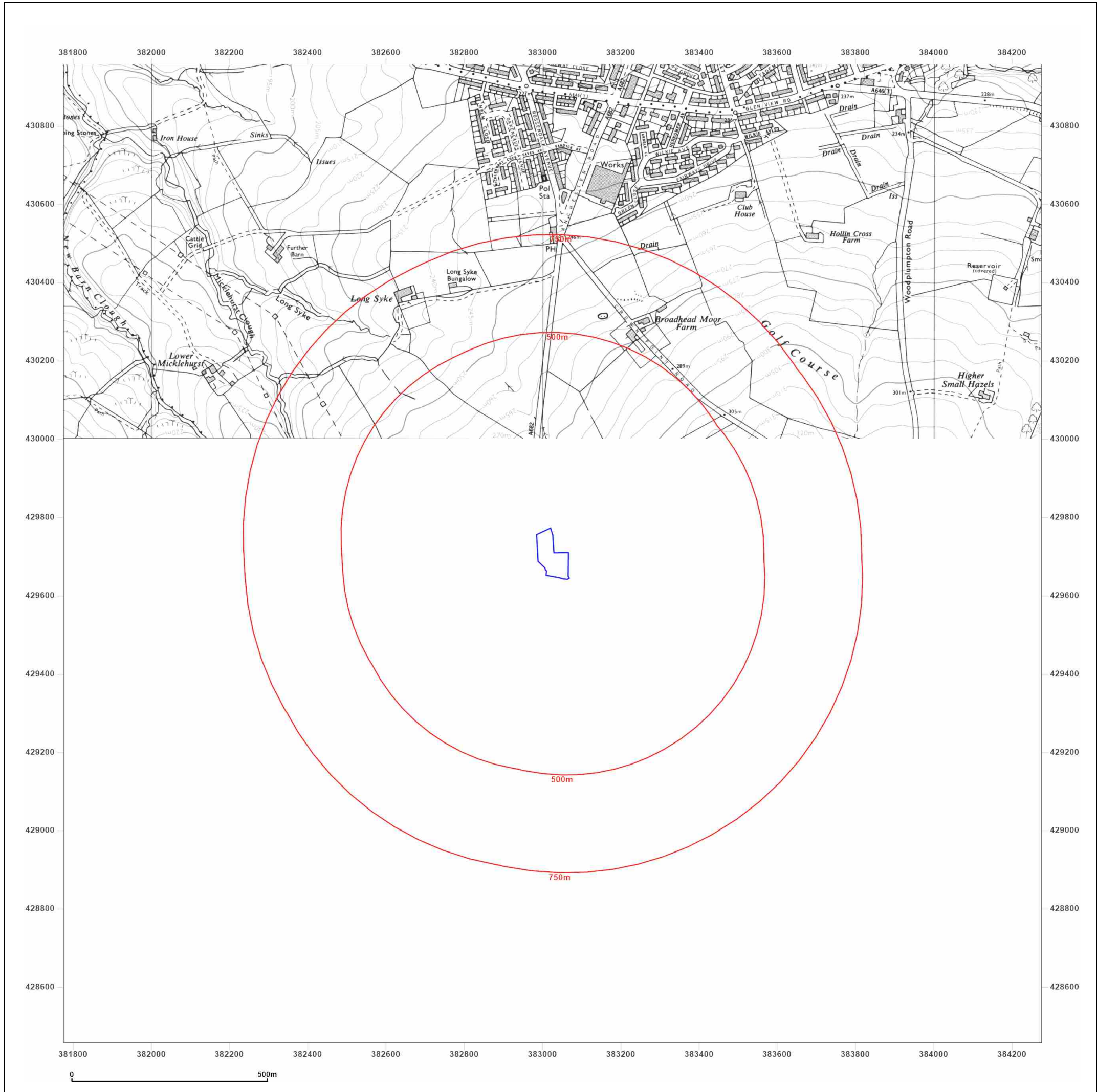
Surveyed 1985
 Revised 1988
 Edition N/A
 Copyright N/A
 Levelled N/A

Powered by  Produced by
 Groundsure Insights
 T: 08444 159000
 E: info@groundsure.com
 W: www.groundsure.com

© Crown copyright and database rights 2024 Ordnance Survey 100035207

Production date: 04 March 2024

Map legend available at:
www.groundsure.com/sites/default/files/groundsure_legend.pdf



Site Details:

HIGHER GIBFIELD FARM,
MANCHESTER ROAD,
BURNLEY, LANCASHIRE, BB11
5NS

Client Ref: A5910-MM-01
Report Ref: GS-GO2-Y98-36T-KCA
Grid Ref: 383025, 429707

Map Name: National Grid

Map date: 1986-1989

Scale: 1:10,000

Printed at: 1:10,000



Surveyed 1985
Revised 1986
Edition N/A
Copyright N/A
Levelled N/A

Surveyed 1983
Revised 1989
Edition N/A
Copyright N/A
Levelled N/A

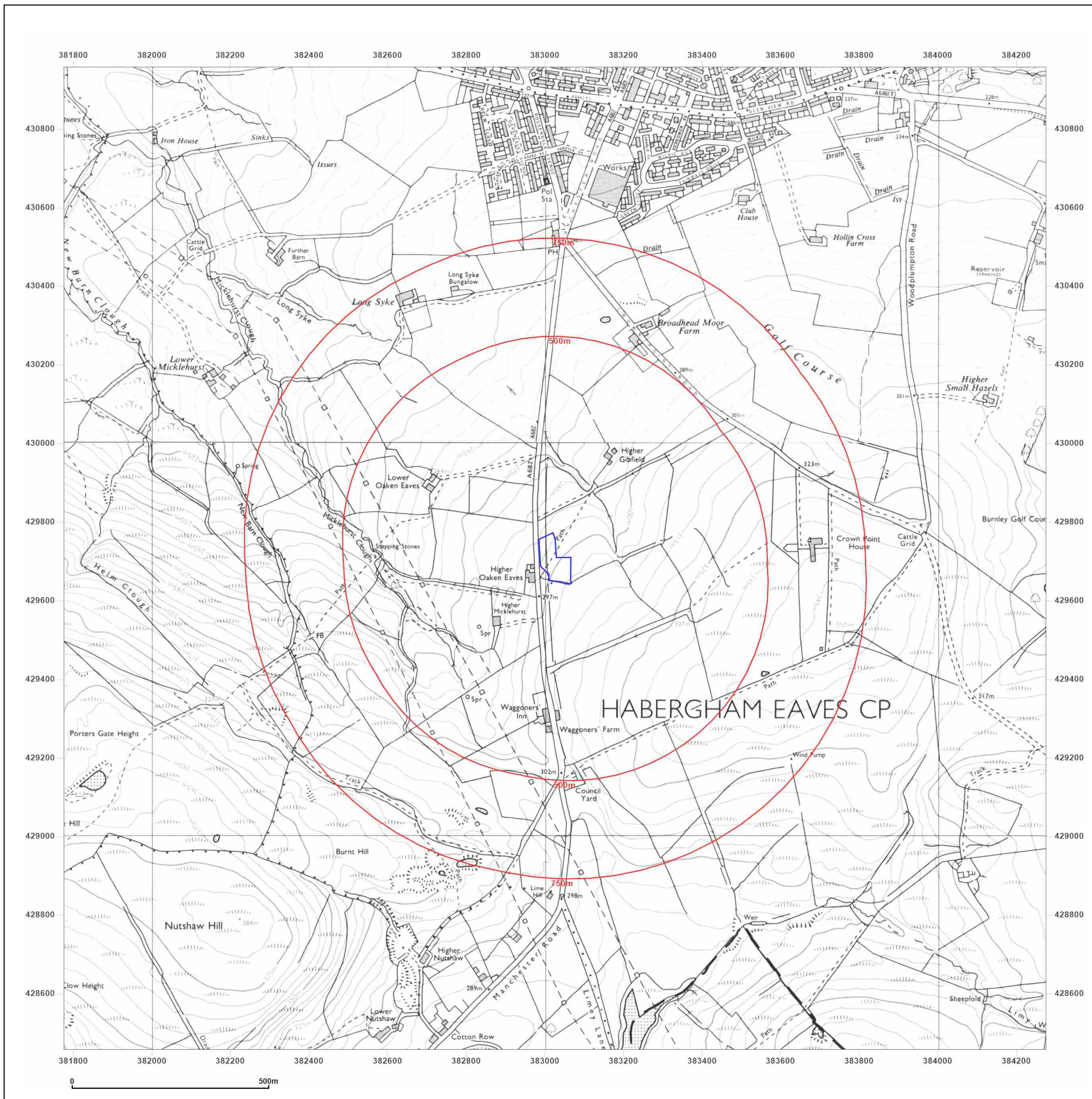


Produced by
Groundsure Insights
T: 08444 159000
E: info@groundsure.com
W: www.groundsure.com

© Crown copyright and database rights 2024 Ordnance Survey 100035207

Production date: 04 March 2024


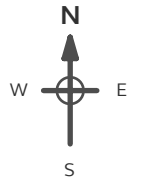
Map legend available at:
www.groundsure.com/sites/default/files/groundsure_legend.pdf



Site Details:
 HIGHER GIBFIELD FARM,
 MANCHESTER ROAD,
 BURNLEY, LANCASHIRE, BB11
 5NS

Client Ref: A5910-MM-01
Report Ref: GS-GO2-Y98-36T-KCA
Grid Ref: 383025, 429707

Map Name: National Grid
Map date: 2001
Scale: 1:10,000
Printed at: 1:10,000

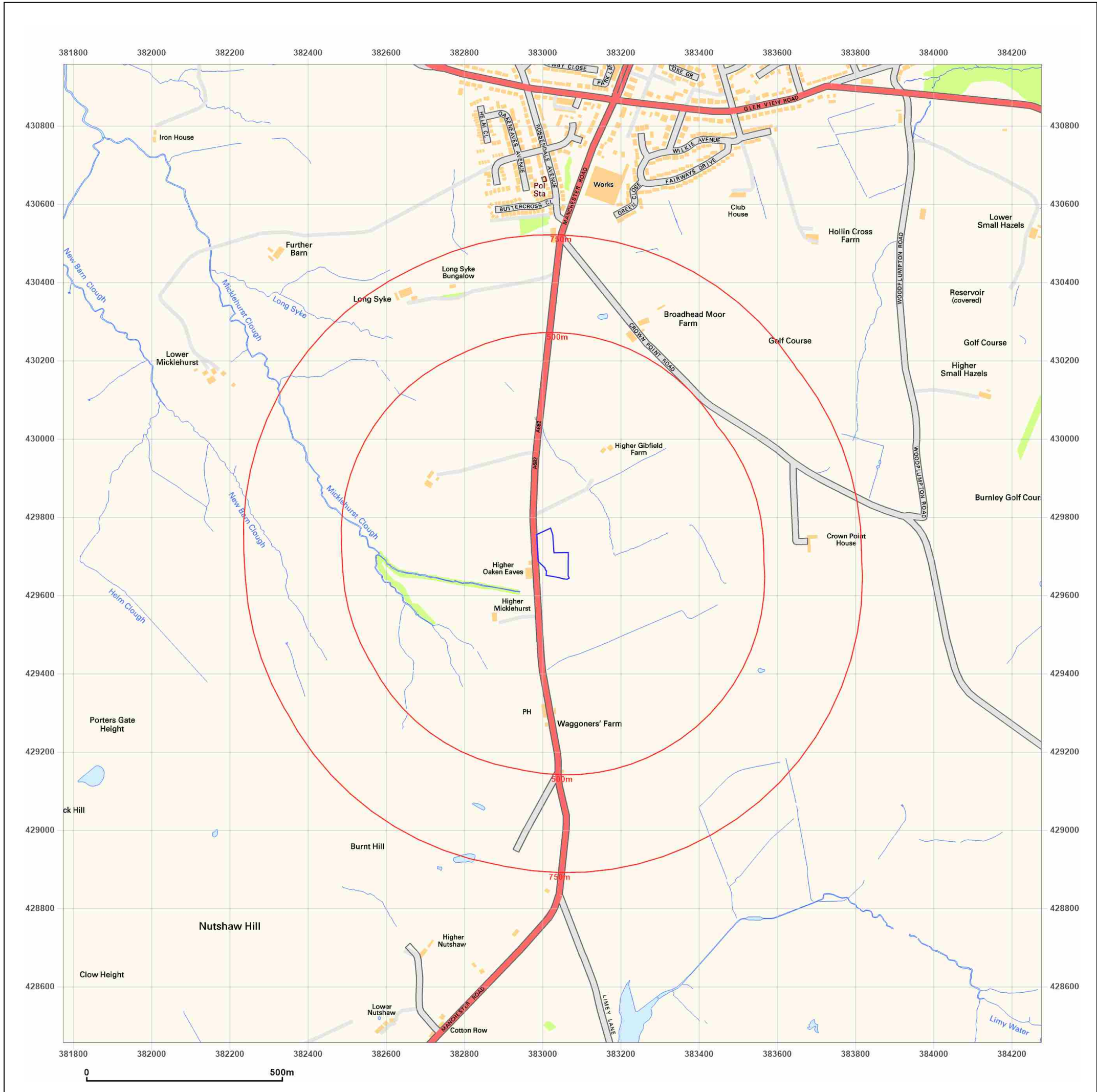


Powered by  Produced by
 Groundsure Insights
 T: 08444 159000
 E: info@groundsure.com
 W: www.groundsure.com

© Crown copyright and database rights 2024 Ordnance Survey 100035207

Production date: 04 March 2024


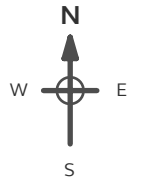
Map legend available at:
www.groundsure.com/sites/default/files/groundsure_legend.pdf



Site Details:
 HIGHER GIBFIELD FARM,
 MANCHESTER ROAD,
 BURNLEY, LANCASHIRE, BB11
 5NS

Client Ref: A5910-MM-01
Report Ref: GS-GO2-Y98-36T-KCA
Grid Ref: 383025, 429707

Map Name: National Grid
Map date: 2010
Scale: 1:10,000
Printed at: 1:10,000



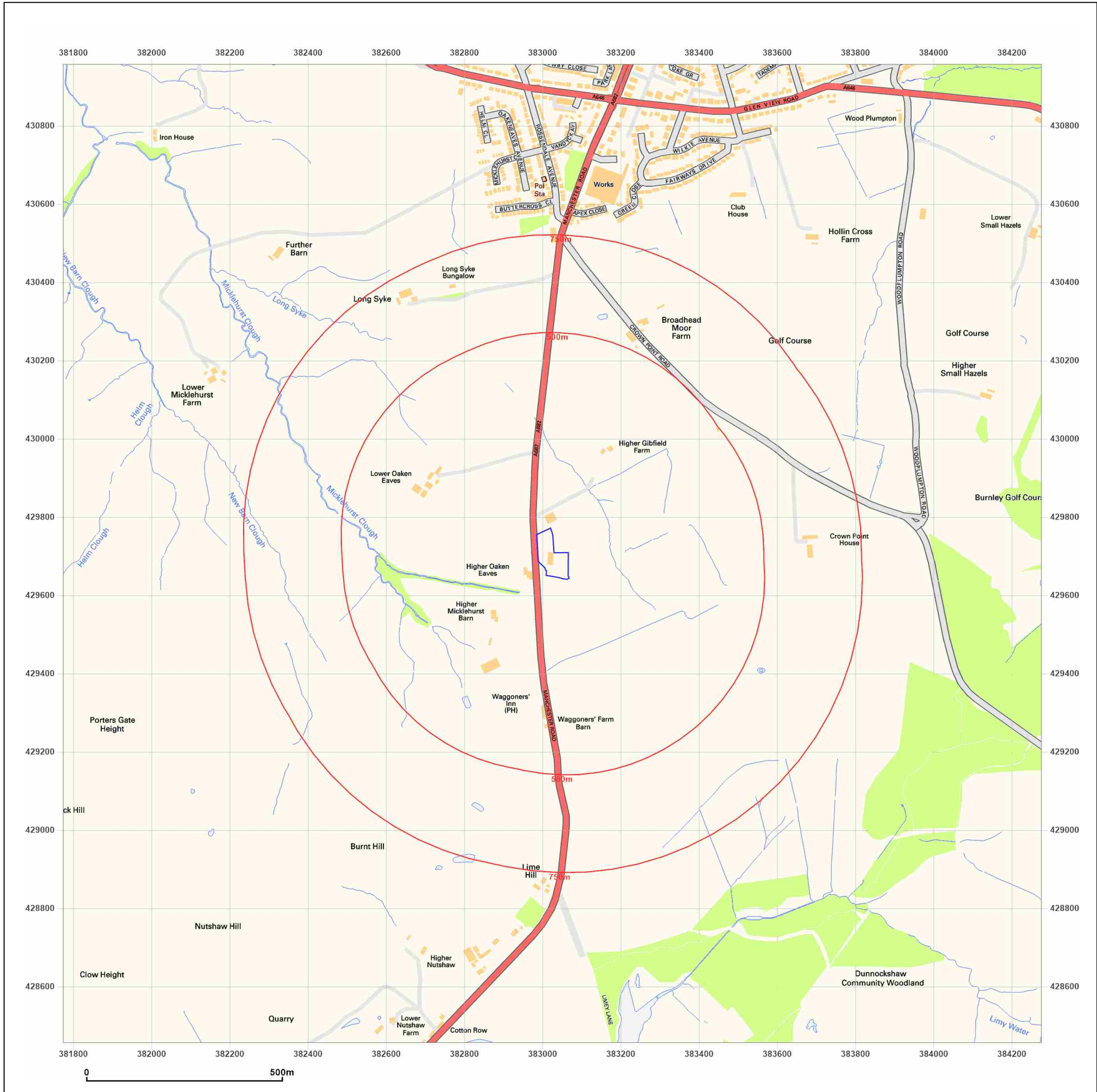
Powered by

 Produced by
 Groundsure Insights
 T: 08444 159000
 E: info@groundsure.com
 W: www.groundsure.com

© Crown copyright and database rights 2024 Ordnance Survey 100035207

Production date: 04 March 2024


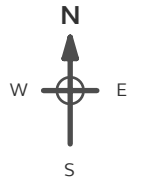
Map legend available at:
www.groundsure.com/sites/default/files/groundsure_legend.pdf



Site Details:
 HIGHER GIBFIELD FARM,
 MANCHESTER ROAD,
 BURNLEY, LANCASHIRE, BB11
 5NS

Client Ref: A5910-MM-01
Report Ref: GS-GO2-Y98-36T-KCA
Grid Ref: 383025, 429707

Map Name: National Grid
Map date: 2024
Scale: 1:10,000
Printed at: 1:10,000



Powered by
 Produced by
 Groundsure Insights
 T: 08444 159000
 E: info@groundsure.com
 W: www.groundsure.com

© Crown copyright and database rights 2024 Ordnance Survey 100035207

Production date: 04 March 2024

Map legend available at:
www.groundsure.com/sites/default/files/groundsure_legend.pdf

