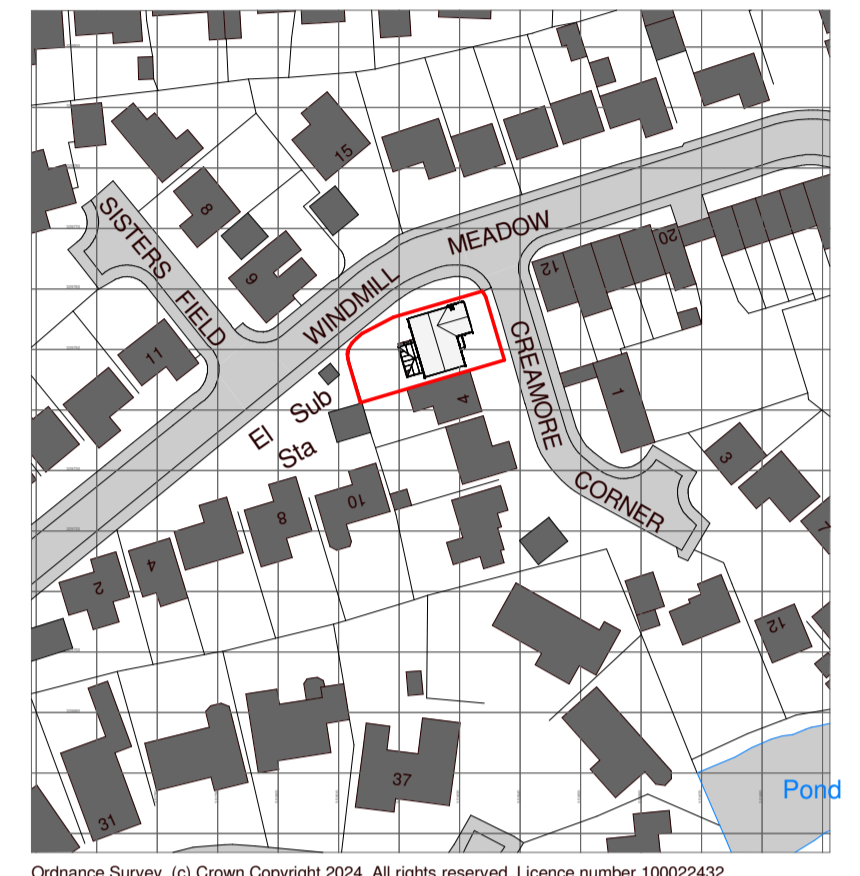
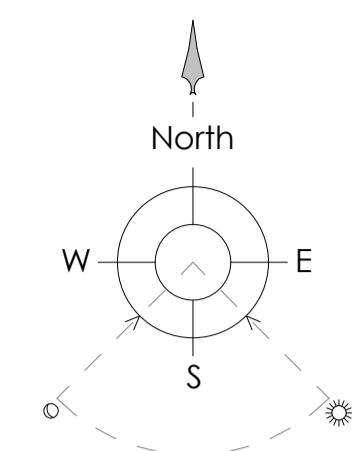


1. DO NOT SCALE FROM THIS DRAWING. USE FIGURED DIMENSIONS ONLY.
2. ALL DIMENSIONS ARE IN MILLIMETERS UNLESS STATED OTHERWISE.
3. THE CONTRACTOR IS TO CHECK DRAWINGS AND TO VERIFY ALL DIMENSIONS ON SITE BEFORE COMMENCING ANY WORK OR MAKING ANY SHOP DRAWINGS. ANY DISCREPANCIES ARE TO BE NOTIFIED TO REV-A ASSOCIATES IMMEDIATELY.
4. THIS DRAWING IS THE PROPERTY OF REV-A ASSOCIATES. COPYRIGHT IS RESERVED BY THEM AND THE DRAWING IS ISSUED ON THE CONDITION THAT IT IS NOT COPIED, REPRODUCED, RETAINED OR DISCLOSED TO ANY UNAUTHORISED PERSON, EITHER WHOLLY OR IN PART, WITHOUT THE CONSENT IN WRITING OF REV-A ASSOCIATES.
5. ALL WORK IS TO BE CARRIED OUT IN ACCORDANCE WITH THE CURRENT BUILDING REGULATIONS AND ALL ASSOCIATED BRITISH STANDARDS.



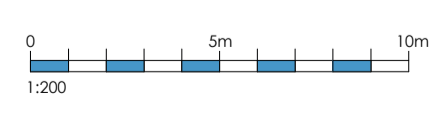
Ordnance Survey, (c) Crown Copyright 2024. All rights reserved. Licence number 10002432

1 Site Location Plan
1:1250

--- Site Boundary

Ordnance Survey, (c) Crown Copyright 2024. All rights reserved. Licence number 10002432

2 Site Plan
1:200



Rev.	Rev. Description	Date	By	Chk
------	------------------	------	----	-----

REV-A ASSOCIATES

www.rev-a.co.uk info@rev-a.co.uk

Client:
Mr and Mrs Barnett

Project Title:
2 Creamore Corner

Project Number: 23222
Scale: As indicated
Date: 27/02/2024
Drawn By: AC
Checked By: AR

Drawing No. (01)001
Rev.

Drawing Name:
Site Location Plan

Project	Originator	Zone	Level	Type	Role	Number
23222 - REVA - XX - 00 - DR - A -	(01)001					