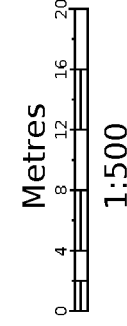


Produced 26 Aug 2022 from the Ordnance Survey MasterMap (Topography) Database and incorporating surveyed revision available at this date.

The representation of a road, track or path is no evidence of a right of way. The representation of features as lines is no evidence of a property boundary.

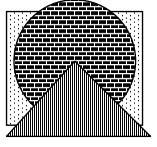


Chy An Mor
Parc Morrep
, Praa Sands

Supplied by: Stanfords 26 Aug 2022
© Crown copyright and database rights 2022 OS 100035409
Reference: 011558706
Centre coordinates: 157775 28301

Version 1.0 Unversioned directory TIF

SITE BLOCK PLAN - as extg. - 1:500



**Graham Bennett
Architecture & Design**

Architectural Technicians & Designers

2 Lilac Cottages, Kehelland,
CAMBORNE, Cornwall, TR14 0DE

Tel: 01209 - 614701
Email: grahambennettdesign@btinternet.com
www.grahambennettdesign.co.uk

Client: Mrs.J.Tackley

Project:
Proposed Alterations
Chy-an-Mor
Parc Morrep
PRAA SANDS

Drawing Title: Site Block Plan - as extg.

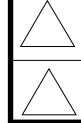
Scale: 1 : 500 @ A3

Date: February 2024

Drawn: G.N.Bennett

Drg. No. **SBP/1E/1136**

Revisions:



Notes:

All work must be carried out in accordance with the latest requirements of the Building Regulations & all other appropriate legislation, British Standards and Codes of Practice.

All contractors, sub-contractors and/or end-users of this drawing must check all levels & dimensions on site prior to commencing any work or preparing shop drawings.

