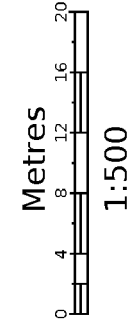


Produced 26 Aug 2022 from the Ordnance Survey MasterMap (Topography) Database and incorporating surveyed revision available at this date.

The representation of a road, track or path is no evidence of a right of way. The representation of features as lines is no evidence of a property boundary.

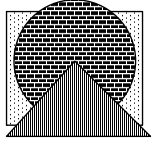


Chy An Mor  
Parc Morrep  
, Praa Sands

Supplied by: Stanfords 26 Aug 2022  
© Crown copyright and database rights 2022 OS 100035409  
Reference: 011558706  
Centre coordinates: 157775 28301

Version 1.0 Unversioned directory TIF

# SITE BLOCK PLAN - as proposed (1:500)



**Graham Bennett  
Architecture & Design**

Architectural Technicians & Designers

2 Lilac Cottages, Kehelland,  
CAMBORNE, Cornwall, TR14 0DE

Tel: 01209 - 614701  
Email: [grahambennett@btinternet.com](mailto:grahambennett@btinternet.com)  
[www.grahambennettdesign.co.uk](http://www.grahambennettdesign.co.uk)

Client: Mrs.J.Tackley

Project:  
Proposed Alterations  
Chy-an-Mor  
Parc Morrep  
PRAA SANDS

Drawing Title: Site Block Plan - as proposed

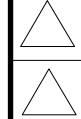
Scale: 1 : 500 @ A3

Date: February 2024

Drawn: G.N.Bennett

Drg. No. **SBP/1P/1136**

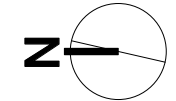
Revisions:



Notes:

All work must be carried out in accordance with the latest requirements of the Building Regulations & all other appropriate legislation, British Standards and Codes of Practice.

All contractors, sub-contractors and/or end-users of this drawing must check all levels & dimensions on site prior to commencing any work or preparing shop drawings.



© Graham Bennett Architecture & Design 2024.  
All rights reserved.