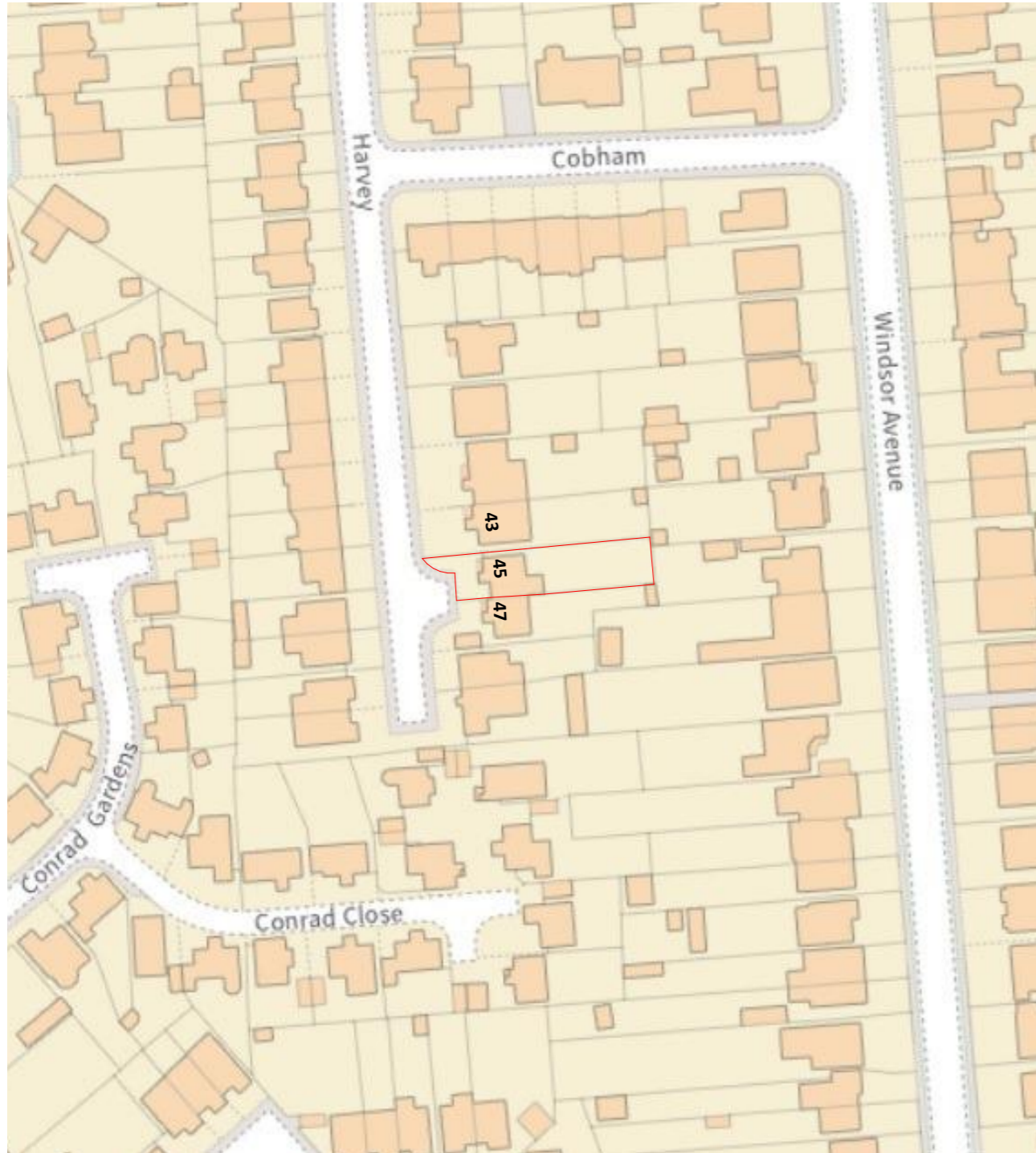


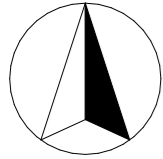
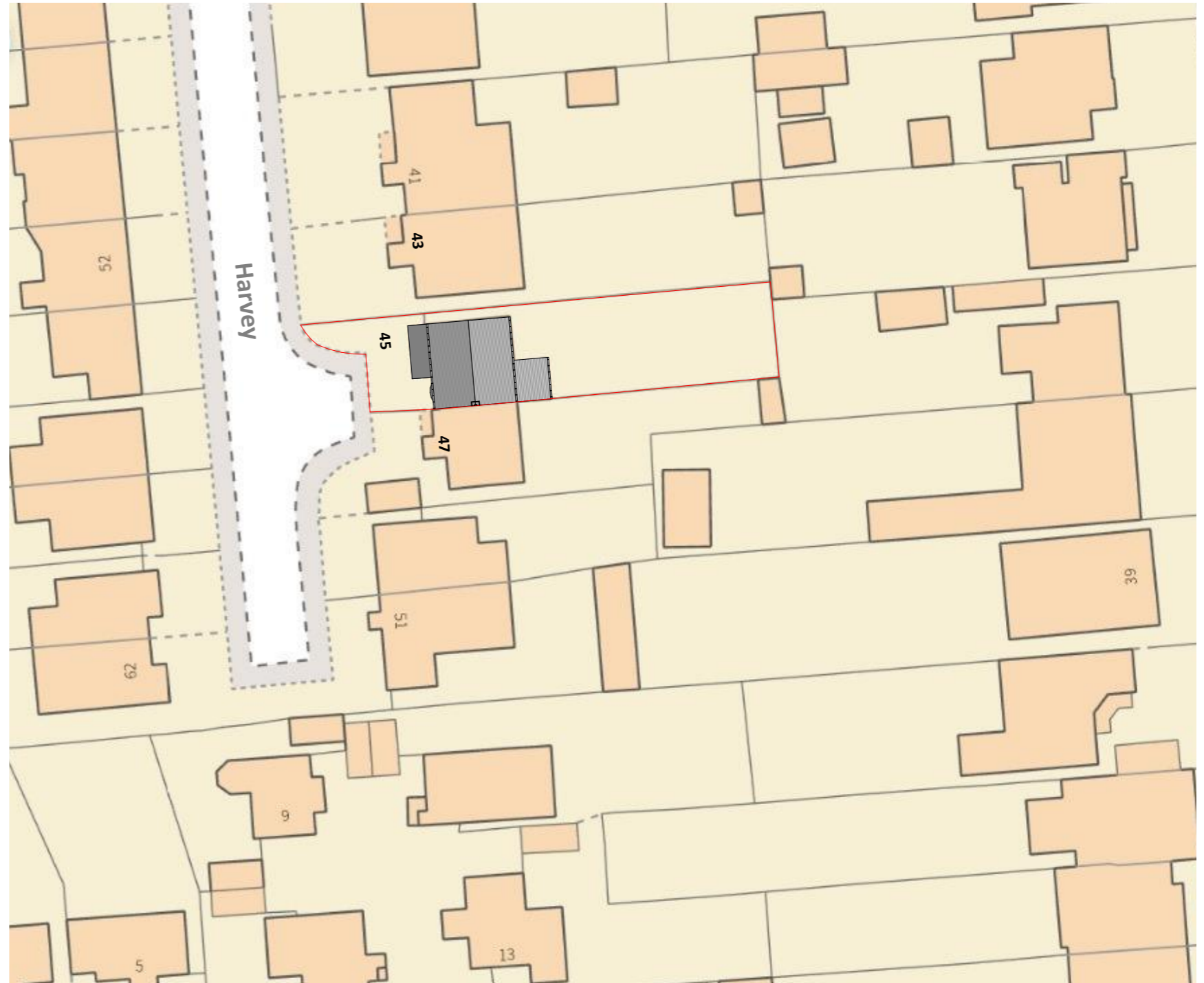


N



LOCATION MAP scale 1:1250



BLOCK PLAN scale 1:500

**COPYRIGHT:** The contents of this drawing may not be reproduced in whole or in part without express written consent of ARKSS Design Limited.

Drawings to be read in conjunction with relevant drawing and specs. Drawings can only be scaled for planning purposes. Drawings not to be scaled. Figured dimensions only for construction and any other purpose. Any discrepancies are to be pointed to the Agent/Engineer/Contractor. The agent is not liable for any faults not raised. Drawings not to be scaled for land transfer purposes.

**PLANNING ISSUE**  
 Scale: 1:500, 1:1250@A3  
 Date: FEB 2024

Project Title:  
**PROPOSED DEVELOPMENT AT  
 45 HARVEY GREY  
 RM 16 2TX**

Drawing Title:  
**LOCATION MAP  
 & BLOCK PLAN**

Project no:  
**2402015**

Drawing no:  
**PL01**

Revision:

Revision      Detail      Date:

**E.mail:**  
[contact@arkssdesign.co.uk](mailto:contact@arkssdesign.co.uk)  
**Tel:** 0208 0905070  
**Mob:** 078 2555 7465