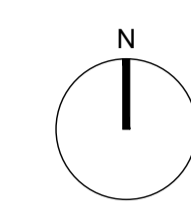


ALL DIMENSIONS MUST BE CHECKED ON SITE PRIOR TO COMMENCEMENT OF ANY RELATED WORKS.
 THIS DOCUMENT IS COPYRIGHT OF THE ORIGINATOR, IT MUST NOT BE ALTERED, REPRODUCED OR DISTRIBUTED WITHOUT PRIOR CONSENT.
 THIS DOCUMENT MUST BE READ IN CONJUNCTION WITH ALL SUPPORTING DOCUMENTS PRODUCED BY THE ORIGINATOR AND OTHER PROJECT DISCIPLINES.
 OS MAPPING OBTAINED FROM PROMAP LICENCE No. 100022432 REPRODUCED BY BERRYS UNDER OS LICENCE No. 100003668
 DISCLAIMER NOTES:



SCALE BAR & NORTH POINT:



WORTON PARK CASSINGTON OX29 4SX
 TEL: 01865 953180
 oxford@berrys.uk.com www.berrys.uk.com

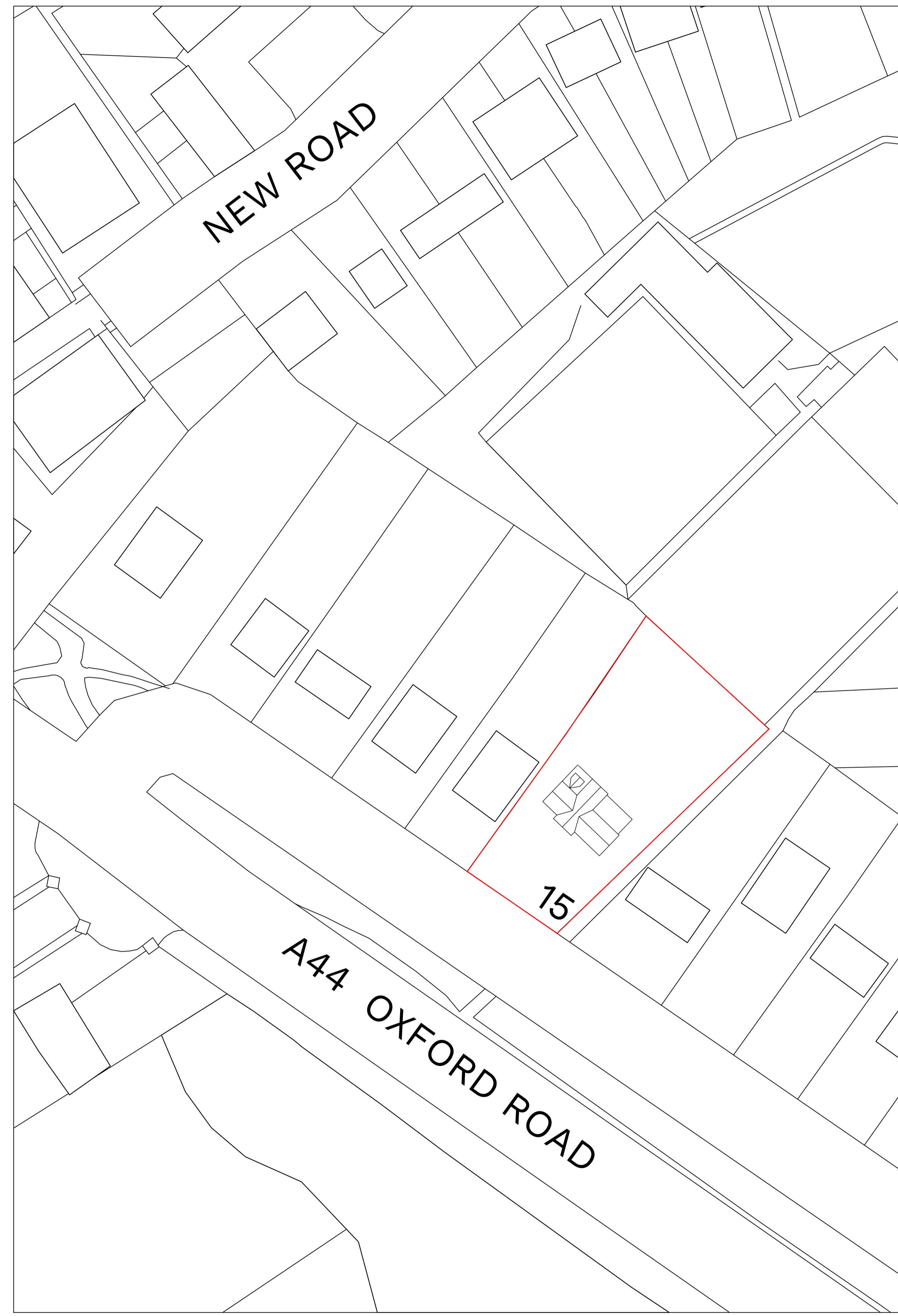
ORIGINATING OFFICE:

PROPOSED EXTENSION

REV	DESCRIPTION	DATE	BY	CHKD
-	-	00.00.00	-	-

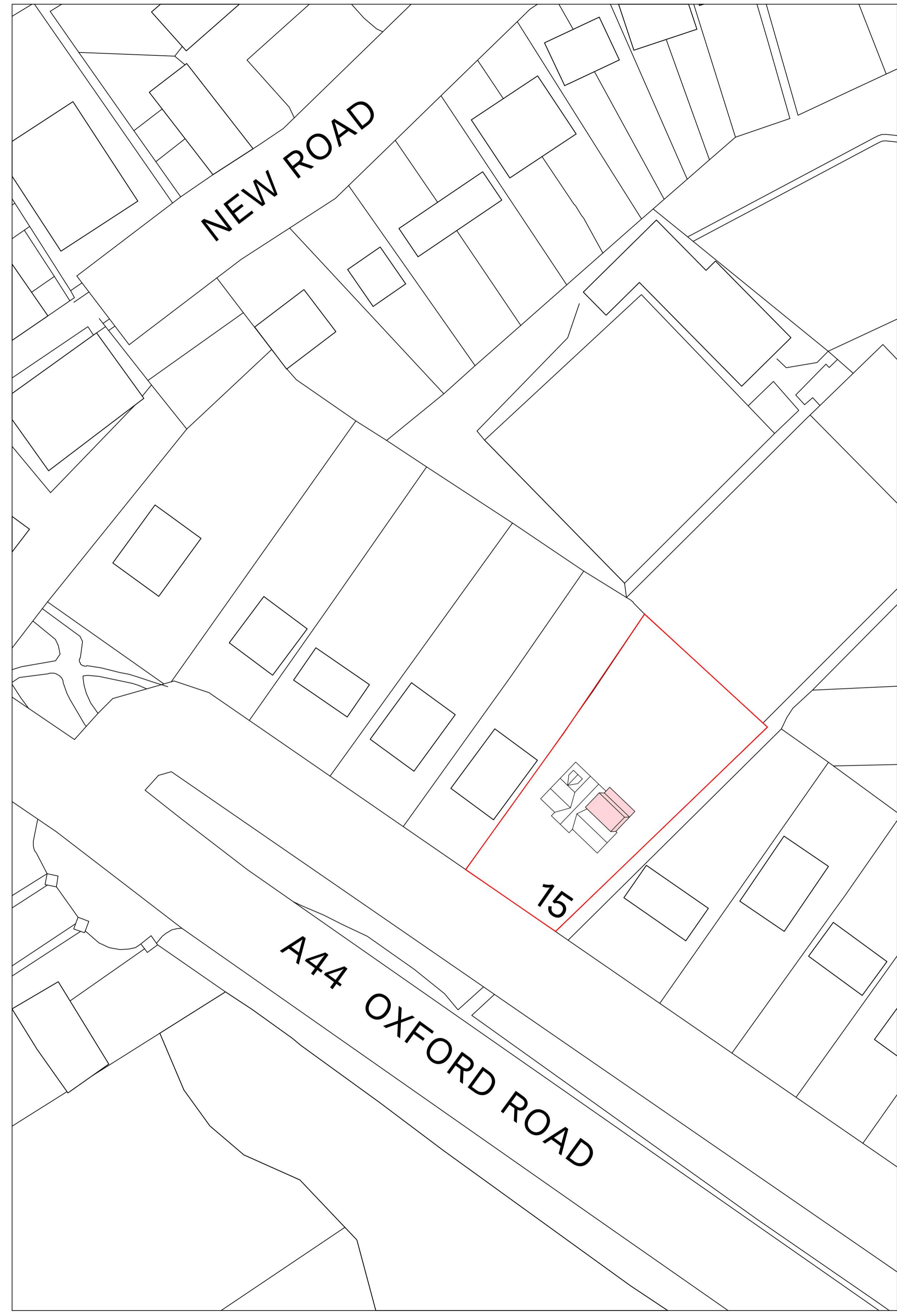


STATUS:	PLANNING
CLIENT:	MR & MRS WINSTONE
PROJECT:	15 OXFORD ROAD WOODSTOCK
DRAWING:	EXISTING AND PROPOSED SITE PLAN
SCALE @ A1:	DRAWN BY: CHKD BY: DATE:
1:500	LB TH 21.11.23
DRAWING No:	REVISION:
WA48790-BRY- 00 -PL - A - 0106 _	



Ordnance Survey, (c) Crown Copyright 2023. All rights reserved. Licence number 100022432

EXISTING SITE PLAN



Ordnance Survey, (c) Crown Copyright 2023. All rights reserved. Licence number 100022432

PROPOSED SITE PLAN