




* DESIGN/ACCESS/HERITAGE STATEMENT ATTACHED.
 APPLICANT TO SUBMIT £258.00 FEE &
 WILL CONTACT VIA EMAIL ON
 HOW TO SUBMIT.



East Northamptonshire Council
 Development Control
 Cedar Drive
 Thrapston Northamptonshire NN14 4LZ
 Tel 01832 742225 Fax 01832 734839
 Email planning@east-northamptonshire.gov.uk

Householder Application for Planning Permission for works or extension to a dwelling Town and Country Planning Act 1990

You can complete and submit this form electronically via the Planning Portal by visiting www.planningportal.gov.uk/apply

Publication of applications on planning authority websites

Please note that the information provided on this application form and in supporting documents may be published on the Authority's website. If you require any further clarification, please contact the Authority's planning department.

Please complete using block capitals and black ink.

It is important that you read the accompanying guidance notes as incorrect completion will delay the processing of your application.

1. Applicant Name and Address

Title: First name:
 Last name:
 Company (optional):
 Unit: House number: House suffix:
 House name:
 Address 1:
 Address 2:
 Address 3:
 Town:
 County:
 Country:
 Postcode:

2. Agent Name and Address

Title: First name:
 Last name:
 Company (optional):
 Unit: House number: House suffix:
 House name:
 Address 1:
 Address 2:
 Address 3:
 Address 4:
 Town:
 County:
 Country:
 Postcode:

3. Description of Proposed Works

Please describe the proposed works:

DOMESTIC DWELLING SIDE EXTENSION AND
 NEW ROOFLIGHTS.

3. Description of Proposed Works (continued)

Has the work already started? Yes No

If Yes, please state when the work was started (DD/MM/YYYY):

(date must be pre-application submission)

Has the work already been completed? Yes No

If Yes, please state when the work was completed (DD/MM/YYYY):

(date must be pre-application submission)

4. Site Address Details

Please provide the full postal address of the application site.

Unit: House number: House suffix:

House name:

Address 1:

Address 2:

Address 3:

Town:

County:

Postcode (optional):


5. Pedestrian and Vehicle Access, Roads and Rights of Way

Is a new or altered vehicle access proposed to or from the public highway? Yes No

Is a new or altered pedestrian access proposed to or from the public highway? Yes No

Do the proposals require any diversions, extinguishments and/or creation of public rights of way? Yes No

If Yes to any questions, please show details on your plans or drawings and state the reference number(s) of the plan(s)/drawing(s):



7. Trees and Hedges

Are there any trees or hedges on your own property or on adjoining properties which are within falling distance of your proposed development? Yes No

If Yes, please mark their position on a scaled plan and state the reference number of any plans or drawings:

Will any trees or hedges need to be removed or pruned in order to carry out your proposal? Yes No

If Yes, please show on your plans which trees by giving them numbers e.g. T1, T2 etc, state the reference number of the plan(s) drawing(s) and indicate the scale.

6. Pre-application Advice

Has assistance or prior advice been sought from the local authority about this application? Yes No

If Yes, please complete the following information about the advice you were given. (This will help the authority to deal with this application more efficiently).

Please tick if the full contact details are not known, and then complete as much possible:

Officer name:

Reference:

Date (DD MM YYYY):
(must be pre-application submission)

Details of the pre-application advice received:

B. Parking

Will the proposed works affect existing car parking arrangements? Yes No

If Yes, please describe:

9. Authority Employee / Member

With respect to the Authority, I am:

- (a) a member of staff
(b) an elected member
(c) related to a member of staff
(d) related to an elected member
- Do any of these statements apply to you? Yes No

If Yes, please provide details of the name, relationship and role

10. Materials

If applicable, please state what materials are to be used externally. Include type, colour and name for each material:

	Existing (where applicable)	Proposed	Not applicable	Don't Know
Walls	NAT. STONE	NAT. STONE	<input type="checkbox"/>	<input type="checkbox"/>
Roof	TILES	TILE & FLAT ROOF	<input type="checkbox"/>	<input type="checkbox"/>
Windows	TIMBER	TIMBER	<input type="checkbox"/>	<input type="checkbox"/>
Doors	W	W	<input type="checkbox"/>	<input type="checkbox"/>
Boundary treatments (e.g. fences, walls)	N/A	N/A	<input checked="" type="checkbox"/>	<input type="checkbox"/>
Vehicle access and hard-standing	N/A	N/A	<input checked="" type="checkbox"/>	<input type="checkbox"/>
Lighting	N/A	N/A	<input checked="" type="checkbox"/>	<input type="checkbox"/>
Others (please specify)	N/A	N/A	<input checked="" type="checkbox"/>	<input type="checkbox"/>



Are you supplying additional information on submitted plan(s)/drawing(s)/design and access statement? Yes No

If Yes, please state references for the plan(s)/drawing(s)/design and access statement:

DESIGN/ACCESS/HERITAGE STATEMENT.

11. Ownership Certificates

One Certificate A, B, C, or D, must be completed, together with the Agricultural Holdings Certificate with this application form

CERTIFICATE OF OWNERSHIP - CERTIFICATE A

Town and Country Planning (Development Management Procedure) (England) Order 2010 Certificate under Article 12

I certify/The applicant certifies that on the day 21 days before the date of this application nobody except myself/ the applicant was the owner (owner is a person with a freehold interest or leasehold interest with at least 7 years left to run) of any part of the land or building to which the application relates.

Signed - Applicant:


Or signed - Agent:

Date (DD/MM/YYYY):

CERTIFICATE OF OWNERSHIP - CERTIFICATE B

Town and Country Planning (Development Management Procedure) (England) Order 2010 Certificate under Article 12

I certify/ The applicant certifies that I have/the applicant has given the requisite notice to everyone else (as listed below) who, on the day 21 days before the date of this application, was the owner (owner is a person with a freehold interest or leasehold interest with at least 7 years left to run) of any part of the land or building to which this application relates.

Name of Owner	Address	Date Notice Served
		

Signed - Applicant:

Or signed - Agent:

Date (DD/MM/YYYY):


CERTIFICATE OF OWNERSHIP - CERTIFICATE C

Town and Country Planning (Development Management Procedure) (England) Order 2010 Certificate under Article 12

I certify/ The applicant certifies that:

- Neither Certificate A or B can be issued for this application
- All reasonable steps have been taken to find out the names and addresses of the other owners (owner is a person with a freehold interest or leasehold interest with at least 7 years left to run) of the land or building, or of a part of it, but I have/ the applicant has been unable to do so.

The steps taken were:

Name of Owner	Address	Date Notice Served
		

Notice of the application has been published in the following newspaper (circulating in the area where the land is situated):

On the following date (which must not be earlier than 21 days before the date of the application):

Signed - Applicant:

Or signed - Agent:

Date (DD/MM/YYYY):

11. Ownership Certificates (continued)

CERTIFICATE OF OWNERSHIP - CERTIFICATE D

Town and Country Planning (Development Management Procedure) (England) Order 2010 Certificate under Article 12

I certify/ The applicant certifies that:

- Certificate A cannot be issued for this application
- All reasonable steps have been taken to find out the names and addresses of everyone else who, on the day 21 days before the date of this application, was the owner (owner is a person with a freehold interest or leasehold interest with at least 7 years left to run) of any part of the land to which this application relates, but I have/ the applicant has been unable to do so.

The steps taken were:

[Redacted area]

Notice of the application has been published in the following newspaper (circulating in the area where the land is situated):

On the following date (which must not be earlier than 21 days before the date of the application):


[Redacted area]

Signed - Applicant:

Or signed - Agent:

Date (DD/MM/YYYY)

[Redacted area]



12. Agricultural Land Declaration

AGRICULTURAL LAND DECLARATION

Town and Country Planning (Development Management Procedure) (England) Order 2010 Certificate under Article 12
Agricultural Land Declaration - You Must Complete Either A or B

(A) None of the land to which the application relates is, or is part of, an agricultural holding.

Signed - Applicant:

Or signed - Agent:

Date (DD/MM/YYYY)

[Redacted area] [Redacted area] 1/3/24

(B) I have/ The applicant has given the requisite notice to every person other than myself/ the applicant who, on the day 21 days before the date of this application, was a tenant of an agricultural holding on all or part of the land to which this application relates, as listed below:

Name of Tenant	Address	Date Notice Served
/		
/		
/		
/		
/		

Signed - Applicant:

Or signed - Agent:

Date (DD/MM/YYYY)

[Redacted area]

13. Planning Application Requirements - Checklist

Please read the following checklist to make sure you have sent all the information in support of your proposal. Failure to submit all information required will result in your application being deemed invalid. It will not be considered valid until all information required by the Local Planning Authority has been submitted.

- The original and 3 copies of a completed and dated application form:
- The original and 3 copies of a plan which identifies the land to which the application relates drawn to an identified scale and showing the direction of North:
- The original and 3 copies of other plans and drawings or information necessary to describe the subject of the application:
- The original and 3 copies of a design and access statement if proposed works fall within a conservation area or World Heritage Site, or relate to a Listed Building:
- The correct fee:
- The original and 3 copies of the completed, dated Ownership Certificate (A, B, C or D - as applicable):
- The original and 3 copies of the completed, dated Article 12 Certificate (Agricultural Holdings):

14. Declaration

I/we hereby apply for planning permission/consent as described in this form and the accompanying plans/drawings and additional information.

Signed - Applicant:

Or signed - Agent:

Date (DD/MM/YYYY):

[Redacted Signature]

[Redacted Signature]

13/24

(date cannot be pre-application)

15. Applicant Contact Details

Telephone numbers

Country code: National number: Extension number:

Country code: Mobile number (optional):

Country code: Fax number (optional):

Email address (optional):

16. Agent Contact Details

Telephone numbers

Country code: National number: Extension number:

Country code: Mobile number (optional):

Country code: Fax number (optional):

Email address (optional):

17. Site Visit

Can the site be seen from a public road, public footpath, bridleway or other public land?

NORTH ELEV

REST OF SITE

Yes

No

If the planning authority needs to make an appointment to carry out a site visit, whom should they contact? (Please select only one)

Agent

Applicant

Other (if different from the agent/applicant's details)

If Other has been selected, please provide:

Contact name:

Telephone number:

Email address:



Community Infrastructure Levy (CIL) - Form 1: CIL Additional Information

Determining whether a Development may be CIL Liable - For submission with Planning Application

Please note: This version of the form should only be used for submissions relating to planning applications in England. There is a legacy version of the form for use in Wales: Download the legacy version of this form

Following the introduction of the Community Infrastructure Levy (CIL) all applicants for full planning permission, including householder applications and reserved matters following an outline planning permission, and applicants for lawful development certificates are required to provide the following information.

Please read the associated Guidance Note before you complete the form. This and additional per-question help can be viewed at: https://ecab.planningportal.co.uk/uploads/1app/cil_guidance.pdf

Please complete the form using block capitals and black ink and send to the Collecting Authority.


See Planning Practice Guidance for CIL for guidance on CIL generally, including exemption or relief.

Privacy Notice

This form is provided by Planning Portal and based on the requirements provided by Government for the sole purpose of submitting information to a Local Authority in accordance with the 'The Community Infrastructure Levy Regulations 2010 (as amended)'.

Please be aware that once you have downloaded this form, Planning Portal will have no access to the form or the data you enter into it (unless you choose to upload it to any Planning Portal online service in agreement with the relevant terms and conditions). Any subsequent use of this form is solely at your discretion, including the choice to complete and submit it to a Local Authority with the declaration section.

Upon receipt of this form and any supporting information, it is the responsibility of the Local Authority to inform you of its obligations in regards to the processing of this information. Please refer to its website for further information on any legal, regulatory and commercial requirements relating to information security and data protection of the information you have provided.



1. Application Details

Applicant or Agent Name:	TONY SHARPE	
	BUILDING DESIGN CONSULTANT	
Planning Portal Reference (if applicable):	NOT APPLICABLE	THE OLDE BARN, CHURCH WALK
Local authority planning application number (if allocated):	NOT APPLICABLE	BRANT BROUGHTON,
Site Address:		LINCOLN. Tel: LOVEDEN 271067
		LNS 0SN

NO 55 WEST ST,
KINGSCLIFFE
NR PETERBOROUGH
EAST NORTHANTS
PEB 6XB

Description of development:


DOMESTIC DWELLING EXTENSION
AND NEW ROOFLIGHTS

2. Applications to Remove or Vary Conditions on an Existing Planning Permission

) Does the application seek to remove or vary conditions on an existing planning permission (i.e. Is it a Section 73 application)?

Yes
If 'Yes', please complete the rest of this question

No
If 'No', you can skip to **Question 3** **NO**



) Please enter the application reference number

) Does the application involve a change in the amount or use of new build development, where the total (including that previously granted planning permission) is over 100 square metres gross internal area?

Yes No

) Does the application involve a change in the amount of gross internal area where one or more new dwellings (including residential annexes) are to be created, either through new build or conversion (except the conversion of a single dwelling house into two or more separate dwellings with no additional gross internal area created)?

Yes No

you answered 'Yes' to either c) or d), please go to **Question 5**

you answered 'No' to both c) and d), you can skip to **Question 8**

3. Reserved Matters Applications

Does the application relate to details or reserved matters on an existing permission that was granted prior to the introduction of the CIL charge in the relevant local authority area?

Yes
If 'Yes', please complete the rest of this question

No
If 'No', you can skip to **Question 4** **NO**

Please enter the application reference number

you answered 'Yes' to a), you can skip to **Question 8**

you answered 'No' to a), please go to **Question 4**

4. Liability for CIL

Does the application include new build development (including extensions and replacement) of 100 square metres gross internal area above?

Yes No

Does the application include creation of one or more new dwellings (including residential annexes) either through new build or conversion (except the conversion of a single dwelling house into two or more separate dwellings with no additional gross internal area created)?

Yes No

you answered 'Yes' to either a) or b), please go to **Question 5**

you answered 'No' to both a) and b), you can skip to **Question 8**

5. Exemption or Relief

a) Is the site owned by a charity where the development will be wholly or mainly for charitable purposes, and the development will be either occupied by or under the control of a charitable institution?

Yes No

b) Does the proposed development include affordable housing which qualifies for mandatory or discretionary Social Housing relief?

Yes No

If you answered 'Yes' to either a) or b), please note that you will need to complete 'CIL Form 10: Charitable and/or Social Housing Relief Claim'. The form must be submitted to the Collecting Authority, and any relief must be granted by them, prior to the commencement of the development. Otherwise the full CIL charge will be payable.

A Commencement (of development) Notice (CIL Form 6) must also be received by the Collecting Authority prior to the commencement of the development otherwise:

- If your CIL Liability Notice was issued on or after 1 September 2019
A surcharge equal to 20% of the notional CIL chargeable amount or £2,500, whichever is the lower amount, will be incurred; or
- If your CIL Liability Notice was issued prior to 1 September 2019
The relief previously granted will be rescinded and the full levy charge will be payable.

You will also need to complete 'CIL Form 10: Charitable and/or Social Housing Relief Claim' if you think you are eligible for discretionary charitable relief, or discretionary social housing relief (if this is available in your area).

If you wish to claim exceptional circumstances relief, and if the charging authority have made exceptional circumstances relief available in their area (please check their website for details), you will need to complete 'CIL Form 11: Exceptional Circumstances Relief Claim'. The form must be submitted to the Collecting Authority, AND any relief must be granted by them, prior to the commencement of the development. Otherwise the full CIL charge will be payable.

All CIL Forms are available from: www.planningportal.co.uk/cil

c) Do you wish to claim a self build exemption for a whole new home?

Yes No

If you have answered 'Yes' to c), please note that you will need to complete 'CIL Form 7: Self Build Exemption Claim - Part 1'. This form must be submitted to the Collecting Authority, and any exemption must be granted by them, prior to the commencement of the development. Otherwise the full CIL charge will be payable.

A Commencement (of development) Notice (CIL Form 6) must also be received by the Collecting Authority prior to the commencement of the development otherwise:

- If your CIL Liability Notice was issued on or after 1 September 2019
A surcharge equal to 20% of the notional CIL chargeable amount or £2,500, whichever is the lower amount, will be incurred; or
- If your CIL Liability Notice was issued prior to 1 September 2019
The exemption previously granted will be rescinded and the full levy charge will be payable.

All CIL Forms are available from: www.planningportal.co.uk/cil

d) Do you wish to claim an exemption for a residential annex or extension?

Yes No

If you have answered 'Yes' to d), please note that you will need to complete either 'CIL Form 8: Residential Annex Exemption Claim' or 'CIL Form 9: Residential Extension Exemption Claim'. The relevant form must be submitted to the Collecting Authority, and any exemption must be granted by them, prior to the commencement of the development. Otherwise the full CIL charge will be payable.

In respect of a residential annex, a Commencement (of development) Notice (CIL Form 6) must also be received by the Collecting Authority prior to the commencement of the development otherwise:

- If your CIL Liability Notice was issued on or after 1 September 2019
A surcharge equal to 20% of the notional CIL chargeable amount or £2,500, whichever is the lower amount, will be incurred; or
- If your CIL Liability Notice was issued prior to 1 September 2019
The exemption previously granted will be rescinded and the full levy charge will be payable.

All CIL Forms are available from: www.planningportal.co.uk/cil



6. Proposed New Gross Internal Area

a) Does the application involve new **residential development** (including new dwellings, extensions, conversions/changes of use, garages, basements or any other buildings ancillary to residential use)?

Please note, conversion of a single dwelling house into two or more separate dwellings (without extending them) is not liable for CIL. If this is the sole purpose of your development proposal, you should answer 'No' to Question 4b above.

Yes No

If yes, please complete the table in section 6c below, providing the requested information, including the gross internal area relating to new dwellings, extensions, conversions, garages or any other buildings ancillary to residential use.

b) Does the application involve new **non-residential development**?

Yes No

If yes, please complete the table in section 6c below, using the information from your planning application.

c) Proposed gross internal area:

Development type	(i) Existing gross internal area (square metres)	(ii) Gross internal area to be lost by change of use or demolition (square metres)	(iii) Total gross internal area proposed (including change of use, basements, and ancillary buildings) (square metres)	(iv) Net additional gross internal area following development (square metres) (iv) = (iii) - (ii)
Market Housing (if known)				
Social Housing, including shared ownership housing (if known)				
Total residential				
Total non-residential				
Grand total				



7. Existing Buildings

a) How many existing buildings on the site will be retained, demolished or partially demolished as part of the development proposed?

Number of buildings:

b) Please state for each existing building/part of an existing building that is to be retained or demolished, the gross internal area that is to be retained and/or demolished and whether all or part of each building has been in use for a continuous period of at least six months within the past thirty six months. Any existing buildings into which people do not usually go or only go into intermittently for the purposes of inspecting or maintaining plant or machinery, or which were granted temporary planning permission should not be included here, but should be included in the table in section 7c.

	Brief description of existing building/part of existing building to be retained or demolished.	Gross internal area (sqm) to be retained.	Proposed use of retained gross internal area.	Gross internal area (sqm) to be demolished.	Was the building or part of the building occupied for its lawful use for 6 continuous months of the 36 previous months (excluding temporary permissions)?		When was the building last occupied for its lawful use? Please enter the date (dd/mm/yyyy) or tick still in use.
					Yes <input type="checkbox"/>	No <input type="checkbox"/>	
1					Yes <input type="checkbox"/>	No <input type="checkbox"/>	Date: <input type="text"/> or Still in use: <input type="checkbox"/>
2					Yes <input type="checkbox"/>	No <input type="checkbox"/>	Date: <input type="text"/> or Still in use: <input type="checkbox"/>
3					Yes <input type="checkbox"/>	No <input type="checkbox"/>	Date: <input type="text"/> or Still in use: <input type="checkbox"/>
4					Yes <input type="checkbox"/>	No <input type="checkbox"/>	Date: <input type="text"/> or Still in use: <input type="checkbox"/>
Total floorspace							

7. Existing Buildings (continued)

c) Does the development proposal include the retention, demolition or partial demolition of any whole buildings which people do not usually go into or only go into intermittently for the purposes of inspecting or maintaining plant or machinery, or which were granted planning permission for a temporary period?

Yes No

If yes, please complete the following table:

	Brief description of existing building (as per above description) to be retained or demolished.	Gross internal area (sqm) to be retained	Proposed use of retained gross internal area	Gross internal area (sqm) to be demolished
1				
2				
3				
4				
Total of which people do not normally go into, only go intermittently to inspect or maintain plant or machinery, or which was granted temporary planning permission				



d) If the development proposal involves the conversion of an existing building, will it be creating a new mezzanine floor within the existing building?

Yes No

If Yes, how much of the gross internal area proposed will be created by the mezzanine floor?

Use	Mezzanine gross internal area (sqm)

8. Declaration

I/we confirm that the details given are correct.

Name: **MR. ANTHONY SHARPE (AGENT TONY SHARPE BUILDING DESIGN)**

[Redacted address box]



Date (DD/MM/YYYY). Date cannot be pre-application:

29/2/24

It is an offence for a person to knowingly or recklessly supply information which is false or misleading in a material respect to a collecting or charging authority in response to a requirement under the Community Infrastructure Levy Regulations (2010) as amended (regulation 110, SI 2010/948). A person guilty of an offence under this regulation may face unlimited fines, two years imprisonment, or both.

For local authority use only

Application reference: [Redacted box]