




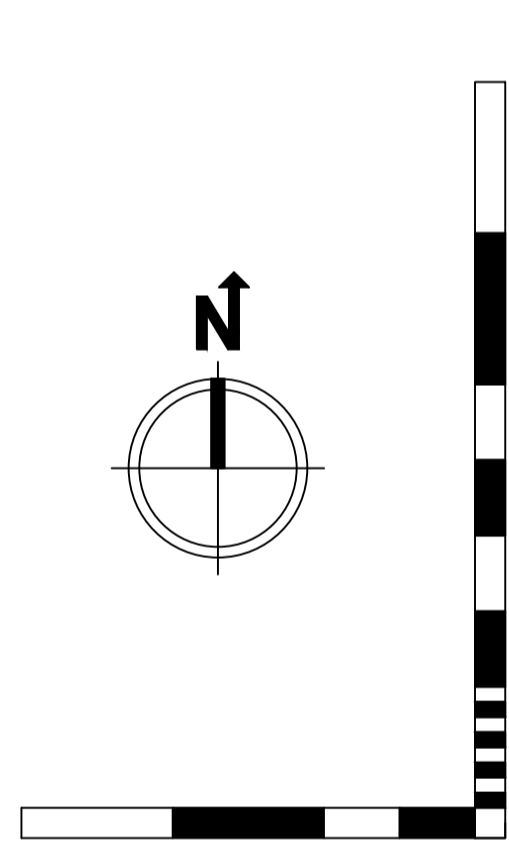


# 12

**KEY:**

-  - Denotes existing walls.
-  - Denotes proposed walls.
-  - Denotes existing tree.
-  - Denotes tree to be removed.
-  - Denotes to be demolished.



Visual Scale 1:100

Project Name:

10 Priory Road  
Manton

Project Address:

10 Priory Road  
Manton  
Oakham, LE15 8ST

Client:

Mr & Mrs  
Withers

Project:	Drg No:	Revision:
1756	SK03	A

Drawing Title:

Proposed  
Site Plan

Scale:	Paper size:
1:100	A1

Drawn: S.A.P Checked: -

Issue:

**PLANNING**

