
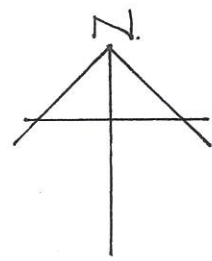





PROPOSED BLOCK PLAN



PROPOSED LOCATION PLAN



Supplied by: www.ukmapcentre.com
 Serial No: 276638
 Centre Coordinates: 340477,170310
 Production Date: 08/12/2023 09:09:54

© Crown copyright and database rights 2023 Ordnance Survey 100048957. The representation of road, track or path is no evidence of a boundary or right of way. The representation of features as lines is no evidence of a property boundary.

ATTACHED SIDE GARAGE CONVERSION TO FORM
 DOG GROOMING STUDIO
 76 BUTTERFIELD PARK, CLEVEDON, BS21 5EE
 PROPOSED LOCATION/BLOCK PLAN
 SCALE 1 : 1250 / 1 : 500