

Note: This drawing is not for construction.

Note: All Dimension are in millimeters and levels in metres above OS Datum.

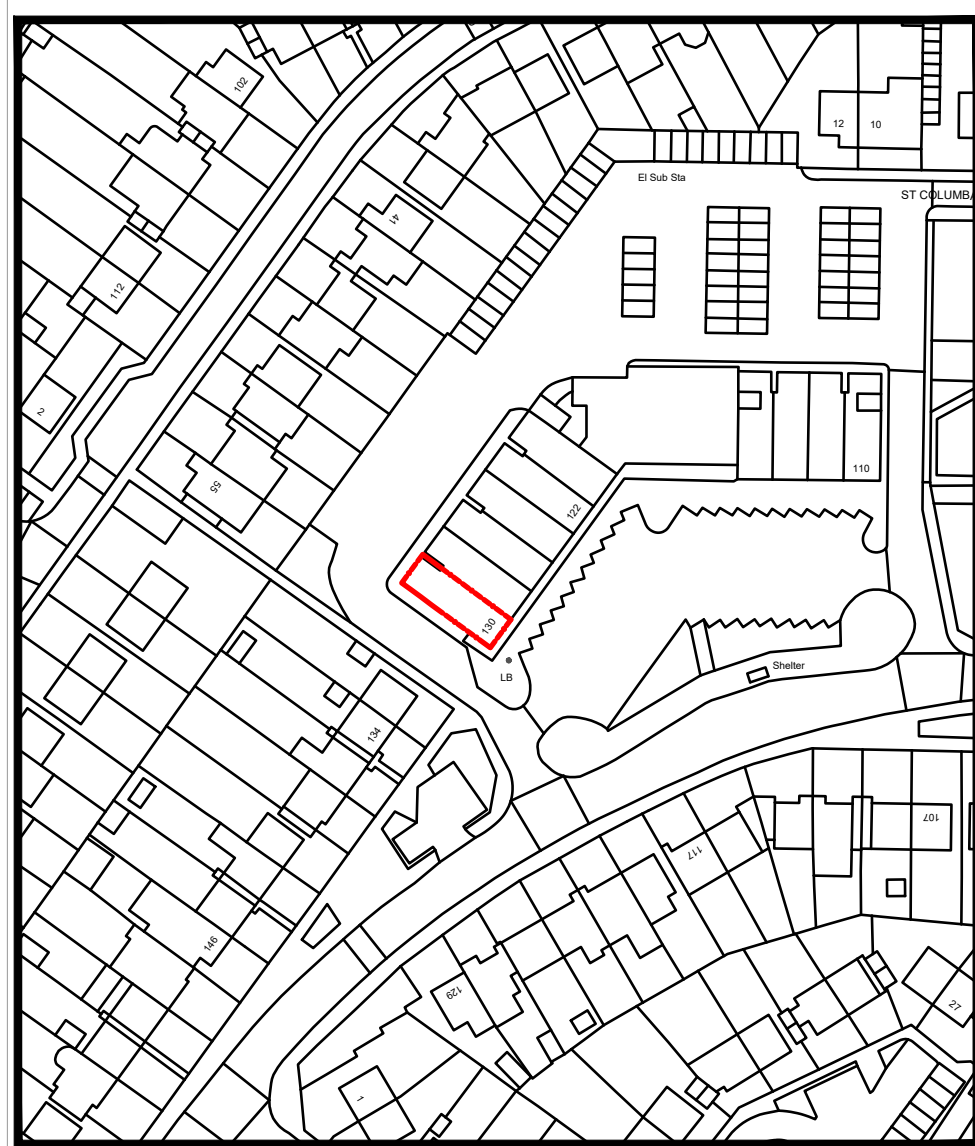
Note: All dimensions are to be checked on site and the Architect is to be inform of any discrepancies before construction commences.

Note: All references to drawings refer to current revision of that drawing.

Note: All garden and neighboring property ground levels are approximate. Subject to on site inspection by chosen contractor.

Note: The neighboring property and flats above have not been surveyed.

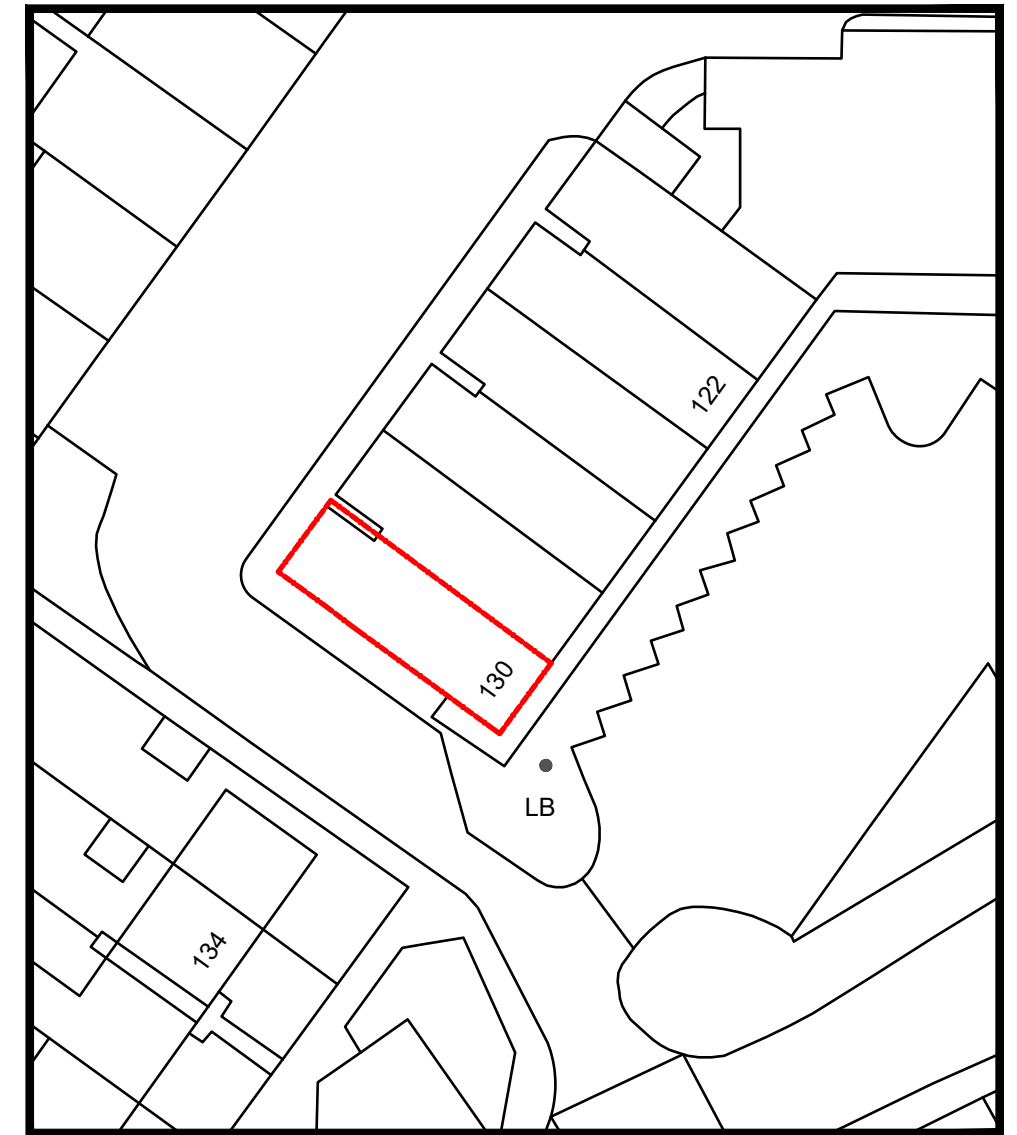
Note: The Copyright of this drawing belongs to T Design Studio & Visualization Limited.



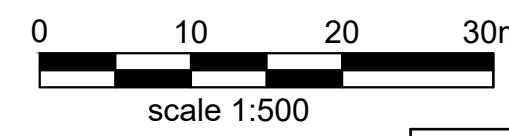
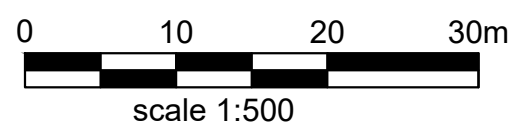
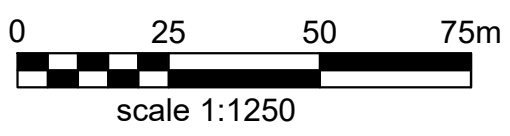
Location plan 1:1250



Block plan 1:500



Proposed Block plan 1:500



Produced on 18 March 2024 from the Ordnance Survey National Geographic Database and incorporating surveyed revision available at this date.
 This map shows the area bounded by 486592 179648,486692 179648,486692 179748,486592 179748,486592 179648
 Crown copyright and database rights 2024 OS 100054135. Supplied by copla ltd trading as UKPlanningMaps.com a licensed Ordnance Survey partner (OS 100054135).
 Data licence expires 18 March 2025. Unique plan reference: vle/1075179/1447752

COMMENT ISSUE

Rev.	Date	Notes



Drawing Number	Rev	Project Number	Date	Sheet By	Checked By	Scale @ Size	Status	Drawing Title	Job Name	Client Name
01		04-0224	14/02/24	MO	KT	1:1250 1:500@A3	PLANNING APPLICATION	PREVIOUS LOCATION AND BLOCK PLANS AND EXISTING BLOCK PLAN	NO 130, SL6 3DL	RANJ SHANTI

T DESIGN STUDIO & VISUALIZATION LIMITED
 16 SABERTON CLOSE, AL3 7DS
 W : WWW.TDESIGNSTUDIO.CO.UK
 E : INFO@TDESIGNSTUDIO.CO.UK
 P : 07593209326

