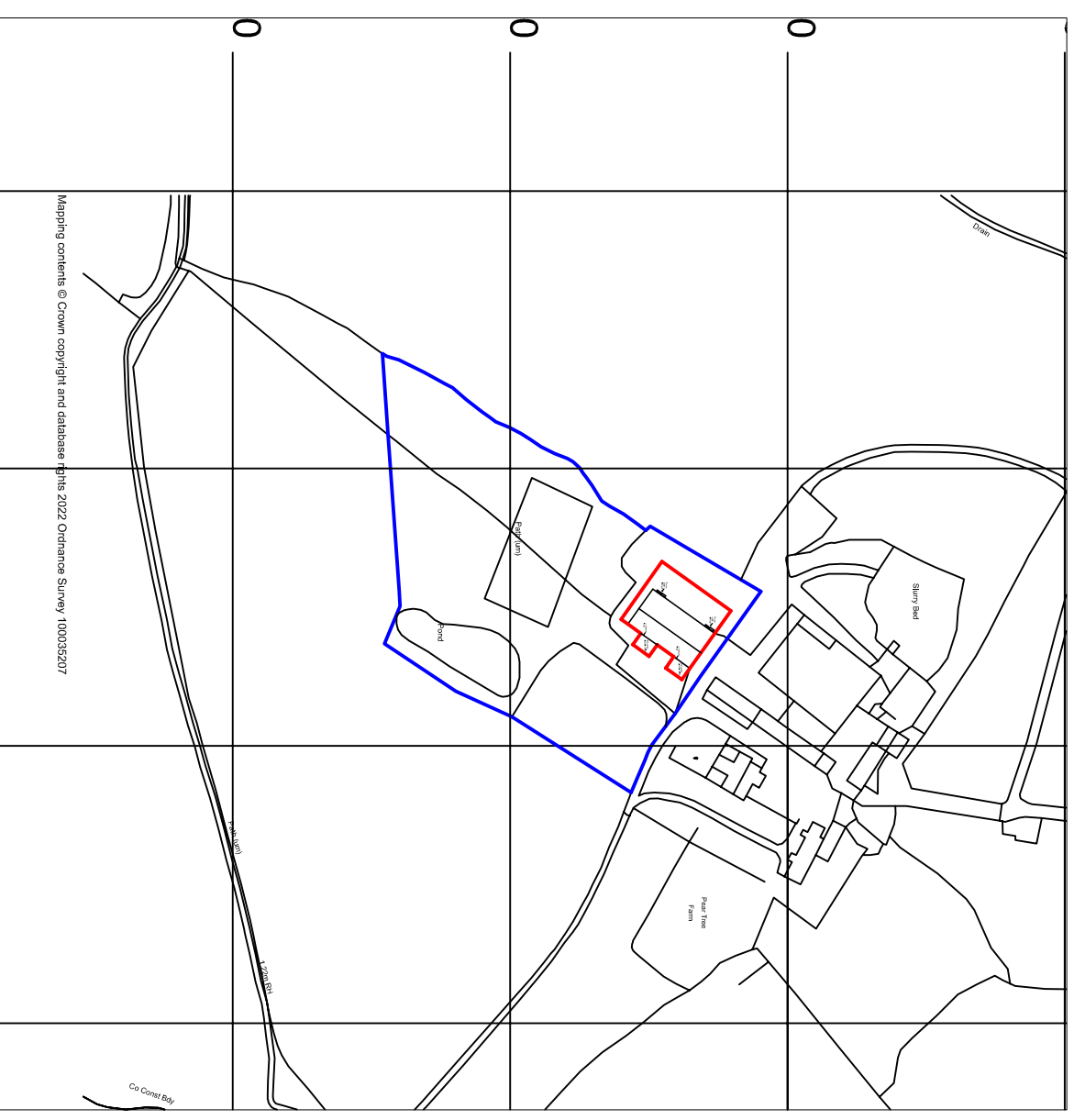
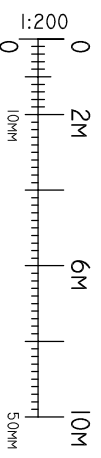
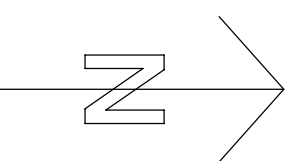




BLOCK PLAN 1:200



LOCATION PLAN 1:2500



Grid Reference: ST 64059 85459

Grid Reference: (6 figure) ST640854

X (Easting) , Y (Northing)
364059 , 185459

Latitude , Longitude (decimal)
51.566847 , -2.5199331

Latitude , Longitude (degs, mins, secs)
51°34'01"N , 002°31'12"W

What3Words :
activates.seriously.renamed

DRAWING: LOCATION PLANS	DATE: FEB 2024	DRAWING REF: 024-247-055	REVISION: B	PROJECT ADDRESS: HAYBARN, PEAR TREE FARM, OLDFIELDS LANE, EARTHCOTT GREEN, BRISTOL, BS35 3TD	J. EDWARDS ASSOCIATES LTD PROPERTY SURVEYORS & CONSULTANTS TEL. 07973 757579
	SCALE: AS SHOWN				