





LEGEND:

-  Development Boundary
- Terrestrial Habitat Impacts**
-  Permanent impacts permitted
-  Waterbodies (within 500m)*

*Works are not permitted to directly impact waterbodies 'P1' & 'WD5'

0 20 40 60 m
1:1500 at A4 

Central GR: SP 6837 2357
Projection: OSGB 36 BNG - ESPG 27700



TITLE: Dunsty Hill Farm
(23/02999/APP): Impact Plan for
great crested newt District Licensing

13th December 2023 VERSION 1

Map data: © Google, Maxar Technologies