12 NEW ROAD, WESTBOURNE

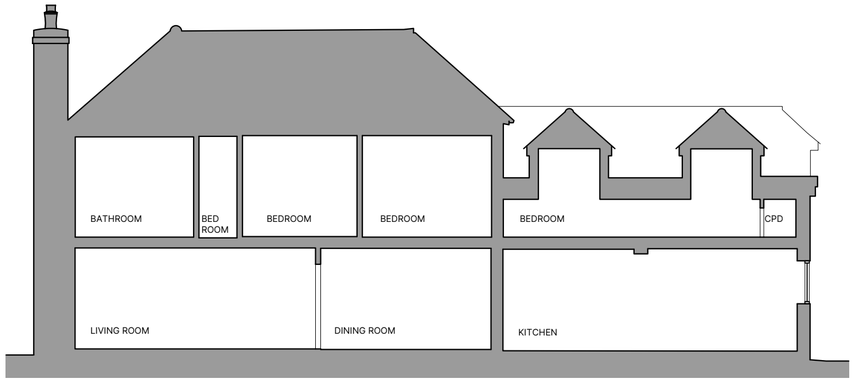

EXISTING SECTION A
1:100

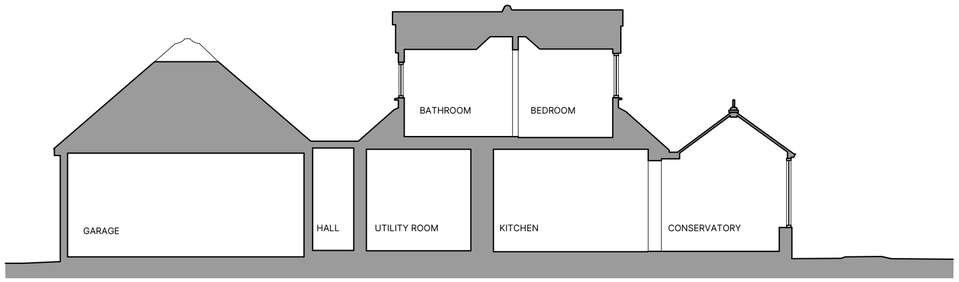

EXISTING SECTION B
1:100



EXISTING SECTION C
1:100

1 0 1 2 3 4 5 6 7 8 9m
1:100

EXISTING BLOCK PLAN
1:500

10 0 10 20 30 40 50m
1:500

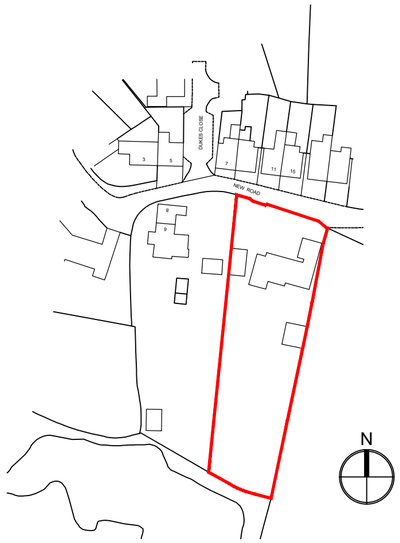

EXISTING LOCATION PLAN
1:1250

Ordnance Survey (c) Crown Copyright 2023.
All rights reserved. Licence number 100022432

10 0 10 20 30 40 50 100m
1:1250

GENERAL NOTES

Dimensions to be checked on site before commencing work. Any discrepancies shall be reported to the architect immediately.

Do not scale from these drawings except for planning purposes. Use figured dimensions only.

ACCOMPANYING DOCUMENTATION

All details shown on Helyer Davies Architects drawings are to be read in conjunction with the project specification and other consultants drawings and details.

REV	DATE	AMENDMENT	DRAWN

Helyer Davies Architects

www.hdarchitects.co.uk
mail@hdarchitects.co.uk
01243 370 715

Unit 1 The Old Flour Mill . Queen St
Emsworth . PO10 7BT

PROJECT
12 New Road
Westbourne, PO10 8UH

DRAWING
Existing sections
Existing Location Plan and Block Plan
.

SCALE
As noted @A2

DATE
Dec-23

DRAWN
*

DRAWING No.
23073 - 002

REV
A