



Monitoring Report

FSI Ref: 25787
Issue Date: July 2023

Risk Address: 25 Kingston Hill
Kingston upon Thames
Surrey
KT2 7PW

Engineer: 


Company: Claims Consortium Group
Claim Ref: KH21292818

Managing Director:
Finance Director:

Geotechnical Compliance &
Logistics Supervisor:

Laboratory Manager:

Senior Geologist:
Assistant Geologist:
Geotechnical Assistant:



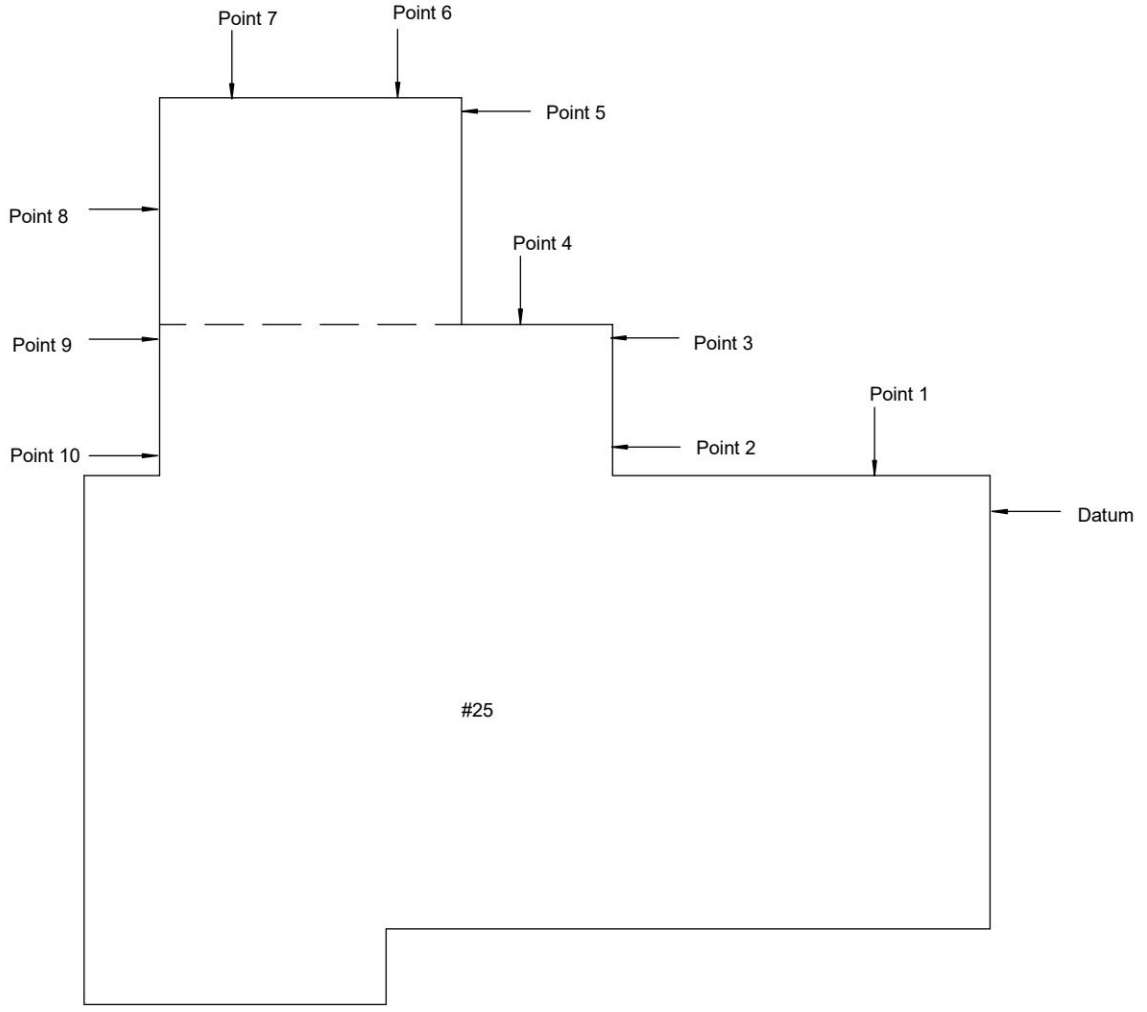
SITE PLAN












Property Address: 25 Kingston Hill, Kingston upon Thames, Surrey, KT2 7PW

Client Claim Ref: KH21292818

Survey date: 23/01/2023

Operative: SE1



Scale: NTS	Drawn by: BW	Key:	 Trial Pit	 Manholes	 Rain Water Pipe	 Surface Water Gully	 Shrub	 Tree (Conifer)	 Tree (Deciduous)
			 Borehole		 Soil & Vent Pipe	 Foul Water Gully			



Tyndales Farm, Southend Road, Woodham Mortimer, Maldon, Essex, CM9 6TQ

Tel: 0844 3358907

Fax: 0844 3358906

Email: enquiries@fastrackgroup.co.uk

Web: www.fastrackgroup.co.uk

Appendix No: 5 (1/2)

FSI Ref: 25787

LEVEL MONITORING

Property Address: 25 Kingston Hill, Kingston Upon Thames, Surrey, KT2 7PW

Client Claim Ref: KH21292818

Install date: 23-Jan-23

Survey No:	1		2		3		4		5		6		7		8		9		10		11		12	
Date	23-Jan-23		09-Mar-23		21-Apr-23		09-Jun-23		20-Jul-23															
Point ID:	Levels (mm)	Levels (mm)	Change (mm)	Levels (mm)	Change (mm)	Levels (mm)	Change (mm)	Levels (mm)	Change (mm)	Levels (mm)	Change (mm)	Levels (mm)	Change (mm)	Levels (mm)	Change (mm)	Levels (mm)	Change (mm)	Levels (mm)	Change (mm)	Levels (mm)	Change (mm)	Levels (mm)	Change (mm)	
Datum	1000.0	1000.0	0.0	1000.0	0.0	1000	0.0	1000	0.0															
Point 1	1435.0	1434.2	-0.8	1434.1	-0.9	1433.9	-1.1	1434	-1.0															
Point 2	1325.0	1328.0	3.0	1327.8	2.8	1327	2.0	1327	2.0															
Point 3	1314.0	1319.0	5.0	1319.0	5.0	1318	4.0	1318	4.0															
Point 4	1430.0	1433.7	3.7	1433.9	3.9	1433.2	3.2	1432.8	2.8															
Point 5	774.0	776.2	2.2	777.1	3.1	776	2.0	773	-1.0															
Point 6	217.8	224.2	6.4	223.6	5.8	223	5.2	219	1.2															
Point 7	217.6	218.4	0.8	218.1	0.5	217.8	0.2	217.6	0.0															
Point 8	749.6	748.5	-1.1	749.8	0.2	749.5	-0.1	748.6	-1.0															
Point 9	842.8	839.4	-3.4	841.1	-1.7	841.3	-1.5	841.6	-1.2															
Point 10	897.8	896.4	-1.4	901.1	3.3	899.5	1.7	900.6	2.8															
Datum	N/A	N/A		N/A		N/A		N/A		N/A		N/A		N/A		N/A		N/A		N/A		N/A		
Closing error	-	-		-		-		-		-		-		-		-		-		-		-		

N.b. Closing error must be within 0.50



Tyndales Farm, Southend Road, Woodham Mortimer, Maldon, Essex, CM9 6TQ

Tel: 0844 3358907

Fax: 0844 3358906

Email: enquiries@fastrackgroup.co.uk

Web: www.fastrackgroup.co.uk

Appendix No: 5 (2/2)

FSI Ref: 25787

LEVEL MONITORING

Property Address: 25 Kingston Hill, Kingston Upon Thames, Surrey, KT2 7PW

Client Claim Ref: KH21292818

Install date: 29-Nov-18

Level Monitoring

