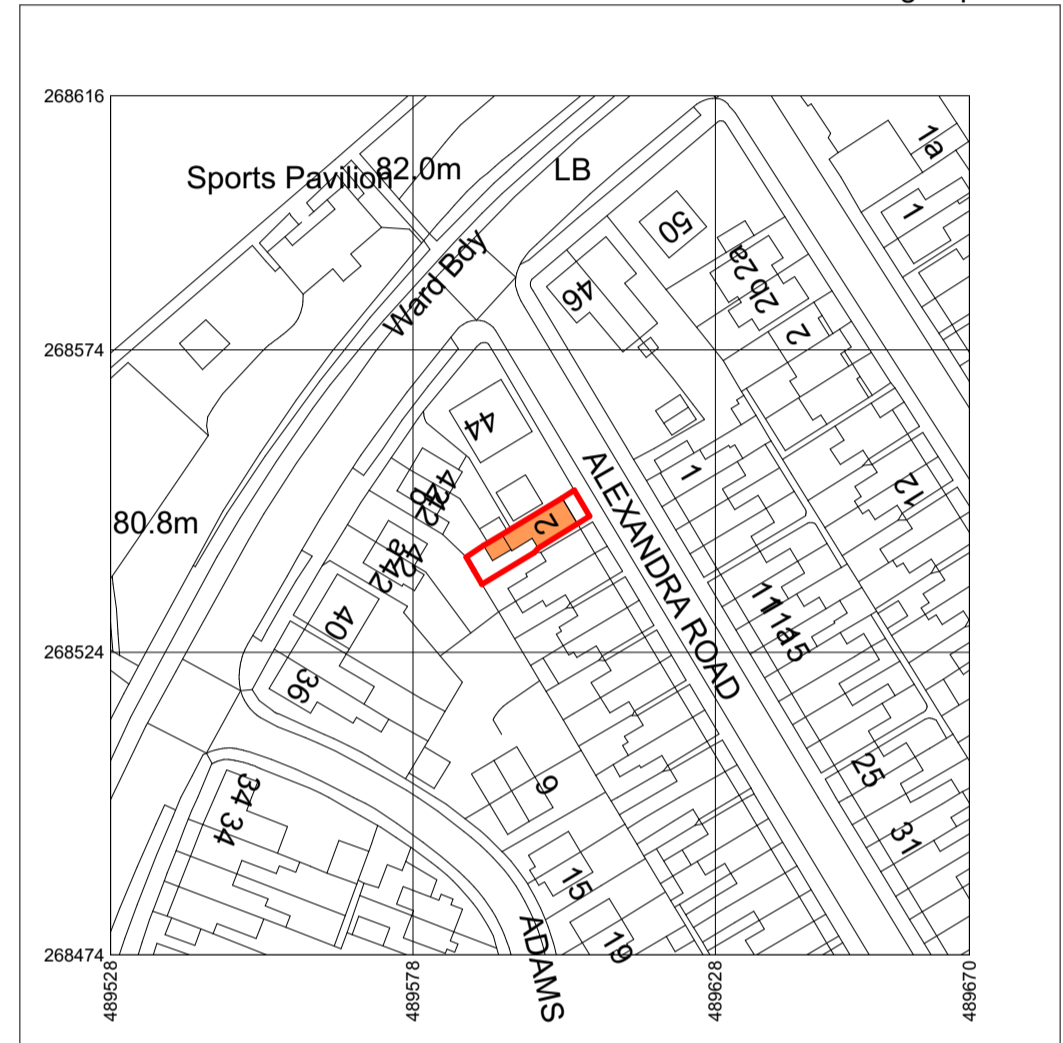




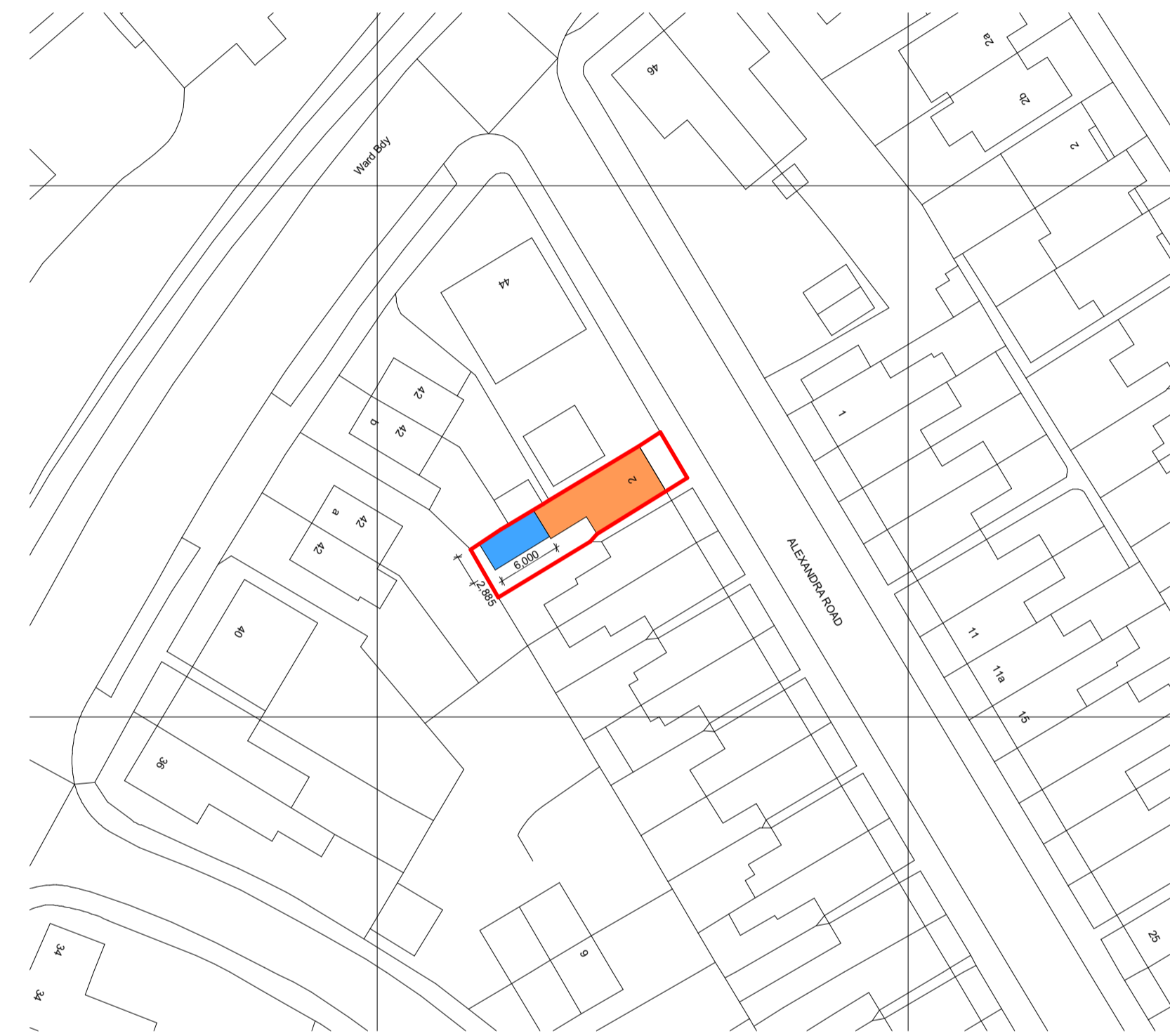
01856 898 022
www.UKPlanningMaps.com



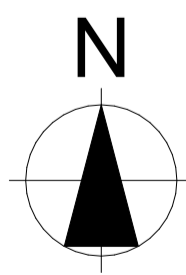
Produced on 22 February 2024 from the Ordnance Survey National Geographic Database and incorporating licensed revision available at the date.
This may show the area bounded by 48852 28474, 48870 28474, 48870 28481, 48852 28481, 48852 28474.
© Crown copyright and database right 2024. OS 100041116. Reproduced by permission of UK Planning Maps as a licensed Ordnance Survey partner (OS 100041116).
Data source expires 22 February 2025. Unique plan reference: 2841108208/421212



Site Location 1:1250



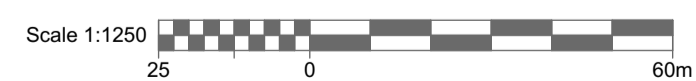
Proposed Site Layout 1:500



All Dims in millimeters unless otherwise stated.
Do not scale except for planning purposes.
If in doubt - Ask

This drawing is confidential and is the property of Keenan Project Designs Ltd.

© Copyright



KEENAN
PROJECT
DESIGNS

KEENAN PROJECT DESIGNS

0800 233 5787
INFO@KEENANPROJECTDESIGNS.COM
WWW.KEENANPROJECTDESIGNS.COM

CLIENT:
DAVID CHALKE

ADDRESS:
2 ALEXANDRA RD, WELLINGBOROUGH NN8
1EE, UK

DATE:
27/02/2024

DRAWING SHEET SIZE:
A1

DRAWN BY:
N/A

DRAWING NUMBER:
2379 A - 12

PROJECT LEAD:
Val Pelovski

REVISION: A
27/02/2024
Val Pelovski