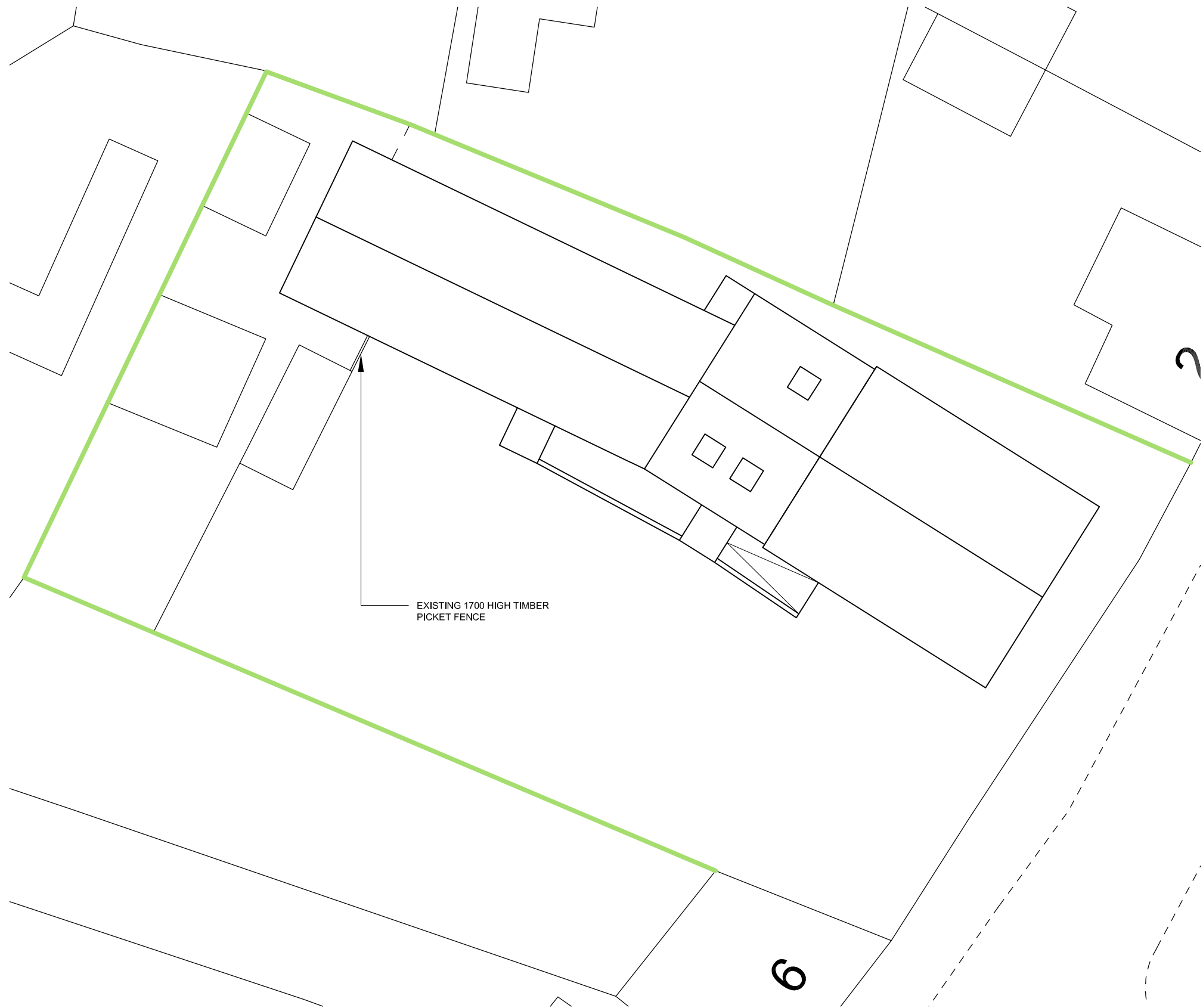


© D3-ASSOCIATES
 THIS DRAWING IS THE SUBJECT OF COPYRIGHT WHICH VESTS IN D3-ASSOCIATES. IT IS AN INFRINGEMENT OF COPYRIGHT TO REPRODUCE THIS DRAWING, BY WHATEVER MEANS, INCLUDING ELECTRONIC, WITHOUT THE EXPRESS WRITTEN CONSENT OF D3-ASSOCIATES WHICH RESERVES ALL ITS RIGHTS.

D3-ASSOCIATES ASSERTS ITS RIGHTS TO BE IDENTIFIED AS THE AUTHOR OF THIS DESIGN. ALL DRAWINGS, IMAGES AND MODELS ARE SUBJECT TO THE COPYRIGHT, DESIGNS & PATENTS ACT 1988.

- DRAWING NOT TO BE SCALED
- REPORT ERRORS & OMISSIONS TO D3-ASSOCIATES
- CHECK ALL DIMENSIONS ON SITE
- TO BE READ IN CONJUNCTION WITH HEALTH AND SAFETY PLAN AND ALL RELEVANT RISK ASSESSMENTS



BORDER TREATMENT IS HEDGEROW (BETWEEN 2-3m TALL)

P03	UPDATED BORDER TREATMENT FOLLOWING COMMENTS AND REISSUE FOR PLANNING	JA	ST	04/03/24
P02	ISSUED FOR TENDER	JA	GR	26/02/24
P01	ISSUED FOR PLANNING	SB	GR	19/02/24
REV	DESCRIPTION	ISS	CHKD	DATE

PURPOSE OF ISSUE

PLANNING

PROJECT INFORMATION

**NE&Y NET ZERO HUB - HUTTON
 CRANSWICK METHODIST CHURCH**

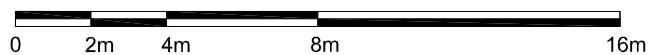
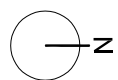
DRAWING INFORMATION

EXISTING SITE PLAN

DRAWING NO.

1838-HCR-D3A-00-XX-DR-A- 0002

PROJECT NO.	DRAWN	SCALE @ A3	STATUS	REVISION
1838	SB	1 : 200	S2	P03



info@d3-associates.co.uk
 www.d3-associates.co.uk