


Existing Driveway, boundary treatments and trees remain unchanged by proposals

Plot/Application/Ownership Boundary

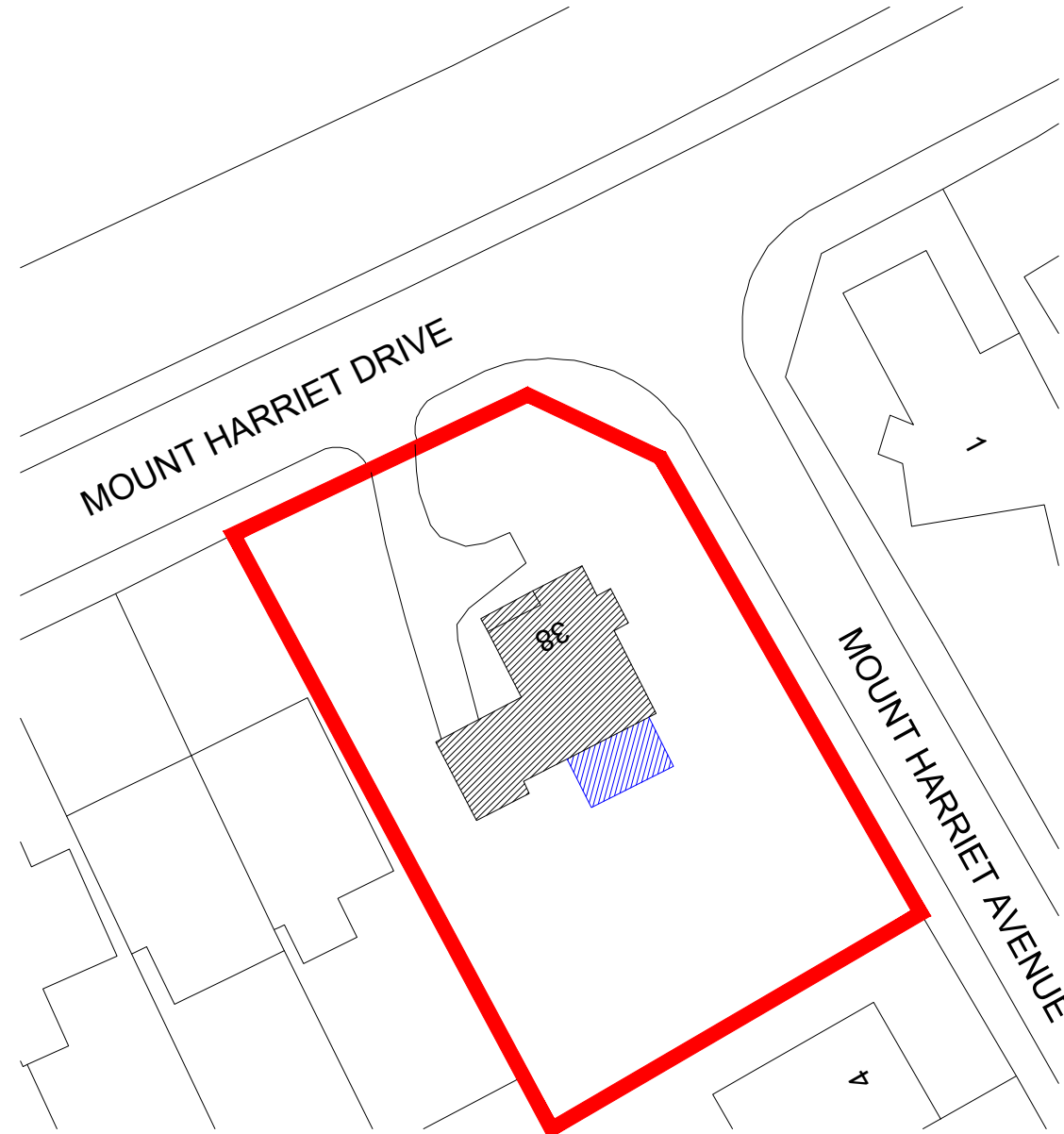


Footprint of extension



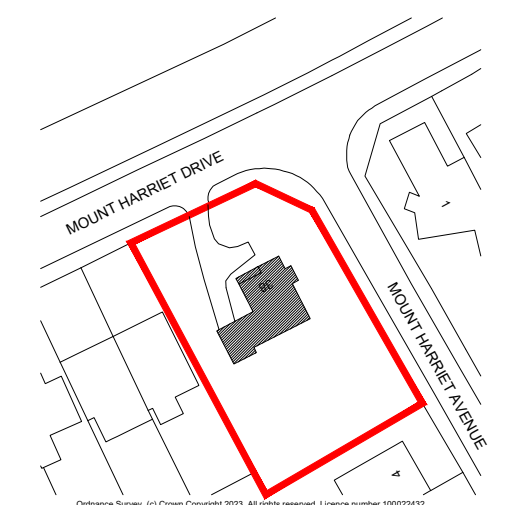
Ordnance Survey, (c) Crown Copyright 2023. All rights reserved. Licence number 100022432

Existing Block Plan  
1/500



Ordnance Survey, (c) Crown Copyright 2023. All rights reserved. Licence number 100022432

Proposed Block Plan  
1/500



Ordnance Survey, (c) Crown Copyright 2023. All rights reserved. Licence number 100022432

Location Plan  
1/1250

Revision			

Project Title  
**Extension and Alteration of House**  
 Mount Harriet Drive  
 Steps  
 David Nelson

Drawing Title  
**Site Block/Location Plan**

Project No. 1049	Date Dec '23	Drawn by	Scale 1:250
---------------------	-----------------	----------	----------------

Drawing No. 00-L(SP)001	Revision B
----------------------------	---------------