

# EMAPSITE™

**Site Details:**

unspecified

**Client Ref:** EMS\_889538\_1100951  
**Report Ref:** EMS-889538\_1136671\_1250\_1\_1  
**Grid Ref:** 636105, 165527

**Map Name:** National Grid

**Map date:** 1955

**Scale:** 1:1,250

**Printed at:** 1:2,000



<p>Surveyed 1955          Revised 1955          Edition N/A          Copyright N/A          Levelled 1952</p>	<p>Surveyed 1955          Revised 1955          Edition N/A          Copyright N/A          Levelled 1952</p>
---	---



Produced by  
 Groundsure Insights  
[www.groundsure.com](http://www.groundsure.com)



Supplied by:  
[www.emapsite.com](http://www.emapsite.com)  
[sales@emapsite.com](mailto:sales@emapsite.com)

© Crown copyright and database rights 2019 Ordnance Survey 100035207

Production date: 22 August 2023

Map legend available at:  
[www.groundsure.com/sites/default/files/groundsure\\_legend.pdf](http://www.groundsure.com/sites/default/files/groundsure_legend.pdf)

**Site Details:**

unspecified



**Client Ref:** EMS\_889538\_1100951  
**Report Ref:** EMS-889538\_1136671\_1250\_1\_1  
**Grid Ref:** 636105, 165527

**Map Name:** National Grid

**Map date:** 1956

**Scale:** 1:1,250

**Printed at:** 1:2,000



Surveyed N/A  
Revised N/A  
Edition N/A  
Copyright N/A  
Levelled N/A



Produced by  
Groundsure Insights  
[www.groundsure.com](http://www.groundsure.com)



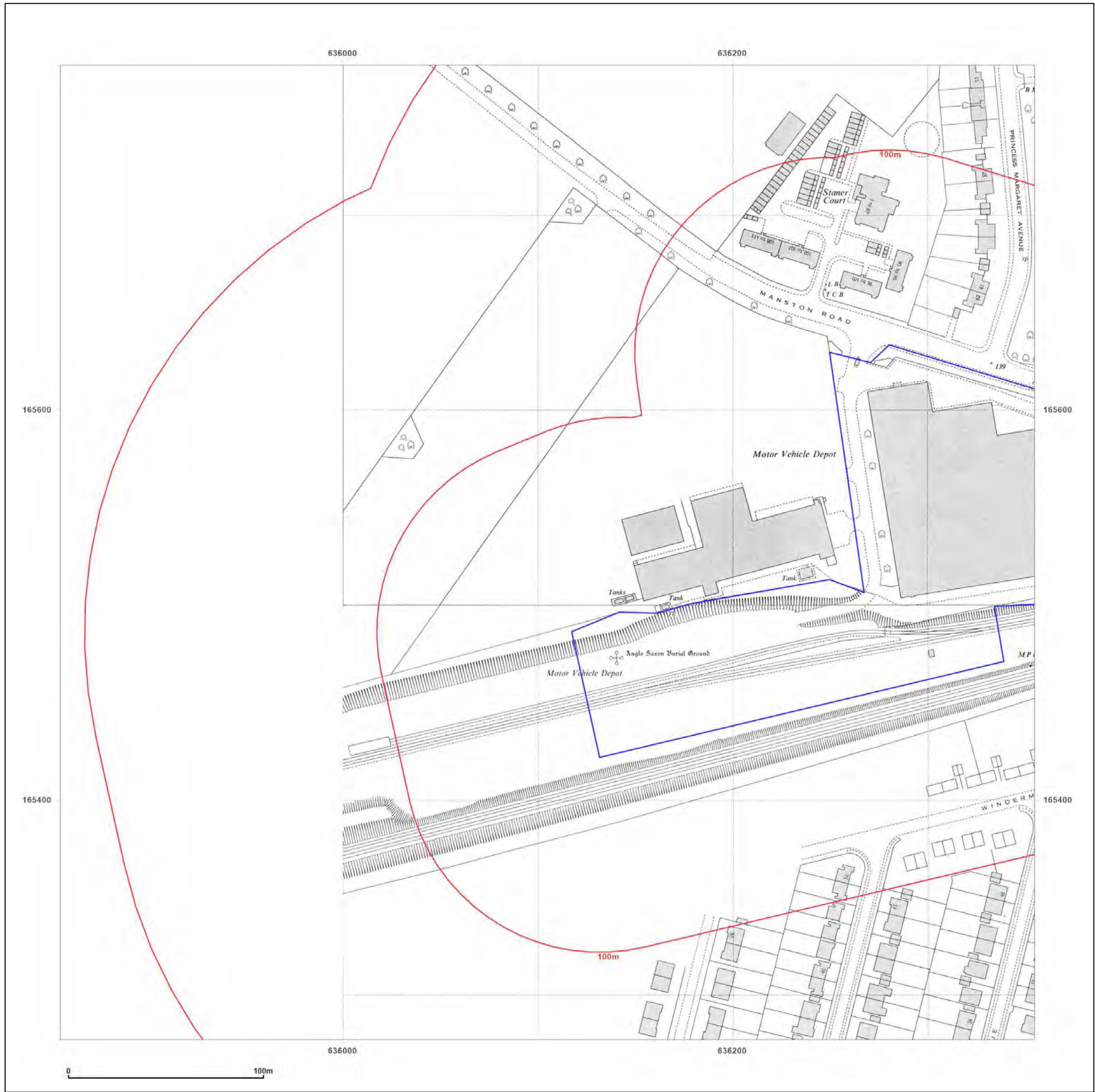
Supplied by:  
[www.emapsite.com](http://www.emapsite.com)  
[sales@emapsite.com](mailto:sales@emapsite.com)

© Crown copyright and database rights 2019 Ordnance Survey 100035207

Production date: 22 August 2023

Map legend available at:  
[www.groundsure.com/sites/default/files/groundsure\\_legend.pdf](http://www.groundsure.com/sites/default/files/groundsure_legend.pdf)





# EMAPSITE™

**Site Details:**

unspecified

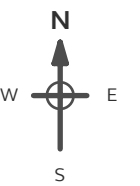
**Client Ref:** EMS\_889538\_1100951  
**Report Ref:** EMS-889538\_1136671\_1250\_1\_1  
**Grid Ref:** 636105, 165527

**Map Name:** National Grid

**Map date:** 1966-1969

**Scale:** 1:1,250

**Printed at:** 1:2,000



<p>Surveyed 1955          Revised 1965          Edition N/A          Copyright 1966          Levelled 1952</p>	<p>Surveyed 1955          Revised 1969          Edition N/A          Copyright 1969          Levelled 1950</p>
--	--



Produced by  
 Groundsure Insights  
[www.groundsure.com](http://www.groundsure.com)




Supplied by:  
[www.emapsite.com](http://www.emapsite.com)  
[sales@emapsite.com](mailto:sales@emapsite.com)

© Crown copyright and database rights 2019 Ordnance Survey 100035207

Production date: 22 August 2023

Map legend available at:  
[www.groundsure.com/sites/default/files/groundsure\\_legend.pdf](http://www.groundsure.com/sites/default/files/groundsure_legend.pdf)





# EMAPSITE™

**Site Details:**

unspecified

**Client Ref:** EMS\_889538\_1100951  
**Report Ref:** EMS-889538\_1136671\_1250\_1\_1  
**Grid Ref:** 636105, 165527

**Map Name:** National Grid

**Map date:** 1973

**Scale:** 1:1,250

**Printed at:** 1:2,000



Surveyed N/A  
 Revised N/A  
 Edition N/A  
 Copyright N/A  
 Levelled N/A



Produced by  
 Groundsure Insights  
[www.groundsure.com](http://www.groundsure.com)



Supplied by:  
[www.emapsite.com](http://www.emapsite.com)  
[sales@emapsite.com](mailto:sales@emapsite.com)

© Crown copyright and database rights 2019 Ordnance Survey 100035207

Production date: 22 August 2023

Map legend available at:  
[www.groundsure.com/sites/default/files/groundsure\\_legend.pdf](http://www.groundsure.com/sites/default/files/groundsure_legend.pdf)



**Site Details:**

unspecified

**Client Ref:** EMS\_889538\_1100951  
**Report Ref:** EMS-889538\_1136671\_1250\_1\_1  
**Grid Ref:** 636105, 165527

**Map Name:** National Grid

**Map date:** 1976

**Scale:** 1:1,250

**Printed at:** 1:2,000



Surveyed 1955  
Revised 1976  
Edition N/A  
Copyright 1977  
Levelled 1976



Produced by  
Groundsure Insights  
[www.groundsure.com](http://www.groundsure.com)



Supplied by:  
[www.emapsite.com](http://www.emapsite.com)  
[sales@emapsite.com](mailto:sales@emapsite.com)

© Crown copyright and database rights 2019 Ordnance Survey 100035207

Production date: 22 August 2023

Map legend available at:  
[www.groundsure.com/sites/default/files/groundsure\\_legend.pdf](http://www.groundsure.com/sites/default/files/groundsure_legend.pdf)



# EMAPSITE™

### Site Details:

unspecified

**Client Ref:** EMS\_889538\_1100951  
**Report Ref:** EMS-889538\_1136671\_1250\_1\_1  
**Grid Ref:** 636105, 165527

**Map Name:** National Grid

**Map date:** 1977-1982

**Scale:** 1:1,250

**Printed at:** 1:2,000



Surveyed 1981  
Revised 1981  
Edition N/A  
Copyright 1982  
Levelled 1976

Surveyed N/A  
Revised N/A  
Edition N/A  
Copyright N/A  
Levelled N/A



Produced by  
Groundsure Insights  
[www.groundsure.com](http://www.groundsure.com)

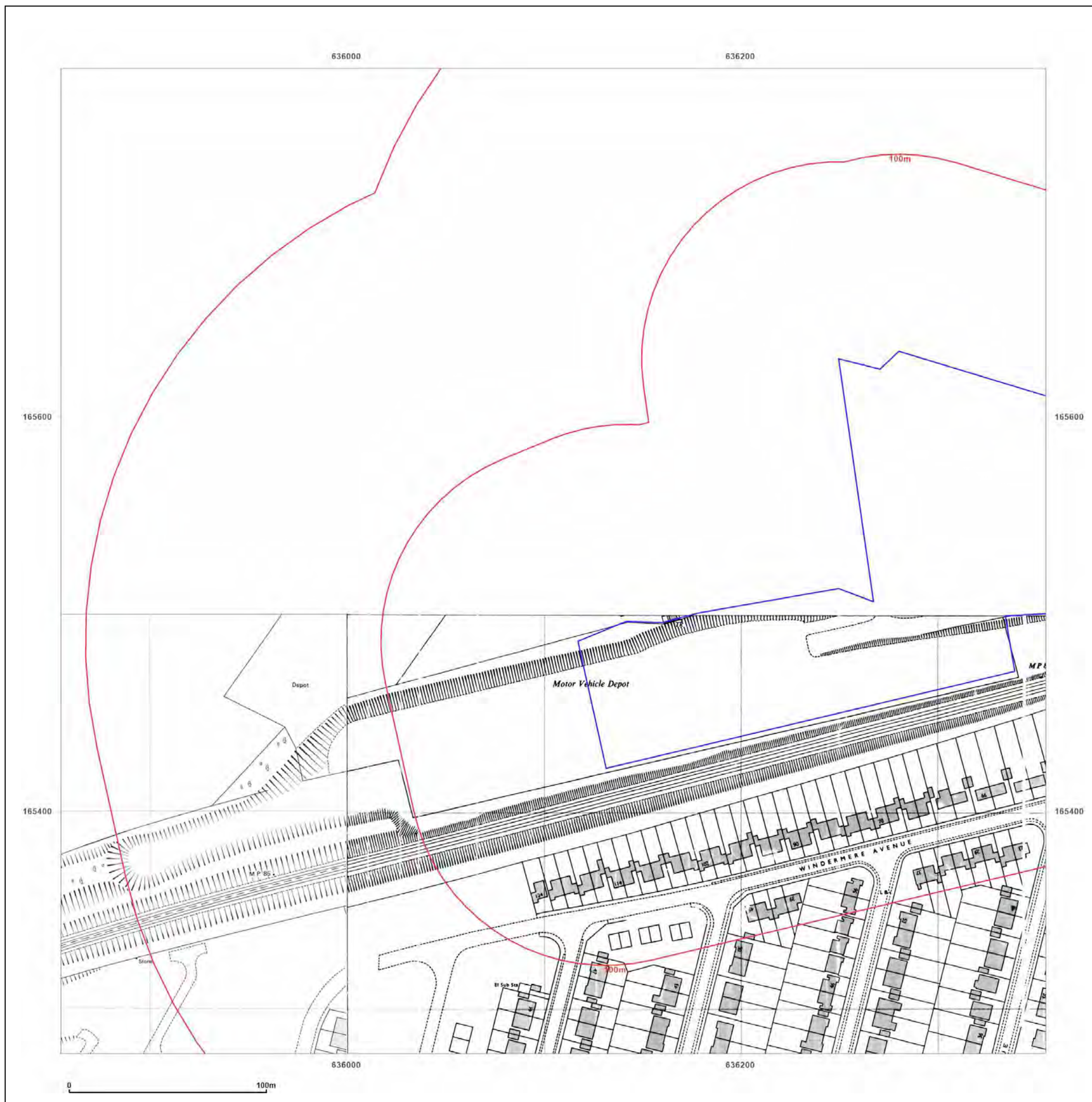


Supplied by:  
[www.emapsite.com](http://www.emapsite.com)  
[sales@emapsite.com](mailto:sales@emapsite.com)

© Crown copyright and database rights 2019 Ordnance Survey 100035207

Production date: 22 August 2023

Map legend available at:  
[www.groundsure.com/sites/default/files/groundsure\\_legend.pdf](http://www.groundsure.com/sites/default/files/groundsure_legend.pdf)





# EMAPSITE™

### Site Details:

unspecified

**Client Ref:** EMS\_889538\_1100951  
**Report Ref:** EMS-889538\_1136671\_1250\_1\_1  
**Grid Ref:** 636105, 165527

**Map Name:** National Grid

**Map date:** 1982

**Scale:** 1:1,250

**Printed at:** 1:2,000



Surveyed 1981  
Revised 1981  
Edition N/A  
Copyright 1982  
Levelled 1976

Surveyed 1955  
Revised 1982  
Edition N/A  
Copyright 1983  
Levelled 1976



Produced by  
Groundsure Insights  
[www.groundsure.com](http://www.groundsure.com)



Supplied by:  
[www.emapsite.com](http://www.emapsite.com)  
[sales@emapsite.com](mailto:sales@emapsite.com)

© Crown copyright and database rights 2019 Ordnance Survey 100035207

Production date: 22 August 2023

Map legend available at:  
[www.groundsure.com/sites/default/files/groundsure\\_legend.pdf](http://www.groundsure.com/sites/default/files/groundsure_legend.pdf)





### Site Details:

unspecified

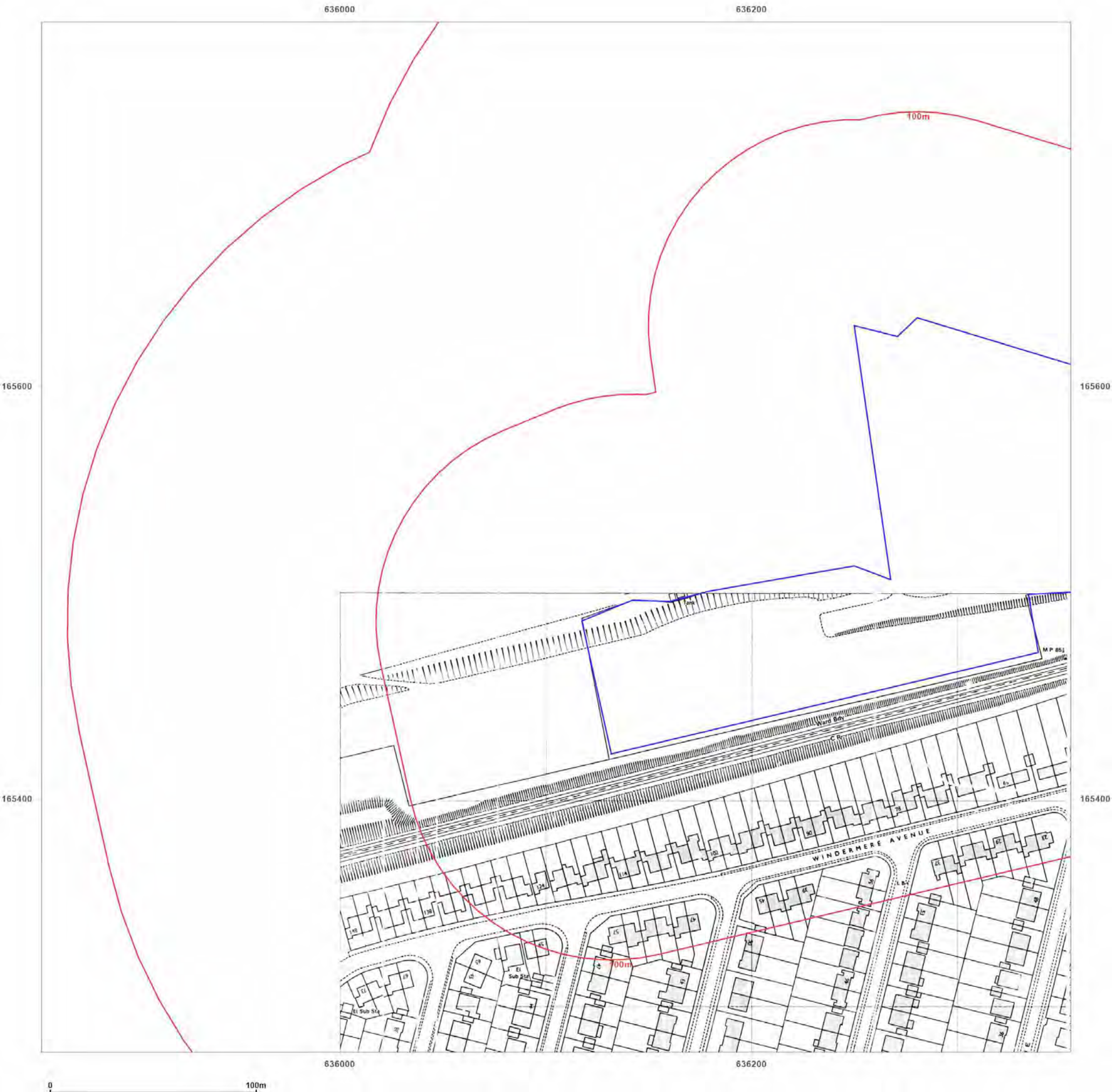
**Client Ref:** EMS\_889538\_1100951  
**Report Ref:** EMS-889538\_1136671\_1250\_1\_1  
**Grid Ref:** 636105, 165527

**Map Name:** National Grid

**Map date:** 1983

**Scale:** 1:1,250

**Printed at:** 1:2,000



Surveyed N/A  
Revised N/A  
Edition N/A  
Copyright N/A  
Levelled N/A



Produced by  
Groundsure Insights  
[www.groundsure.com](http://www.groundsure.com)



Supplied by:  
[www.emapsite.com](http://www.emapsite.com)  
[sales@emapsite.com](mailto:sales@emapsite.com)

© Crown copyright and database rights 2019 Ordnance Survey 100035207

Production date: 22 August 2023

Map legend available at:  
[www.groundsure.com/sites/default/files/groundsure\\_legend.pdf](http://www.groundsure.com/sites/default/files/groundsure_legend.pdf)



**Site Details:**

unspecified

**Client Ref:** EMS\_889538\_1100951  
**Report Ref:** EMS-889538\_1136671\_1250\_1\_1  
**Grid Ref:** 636105, 165527

**Map Name:** National Grid

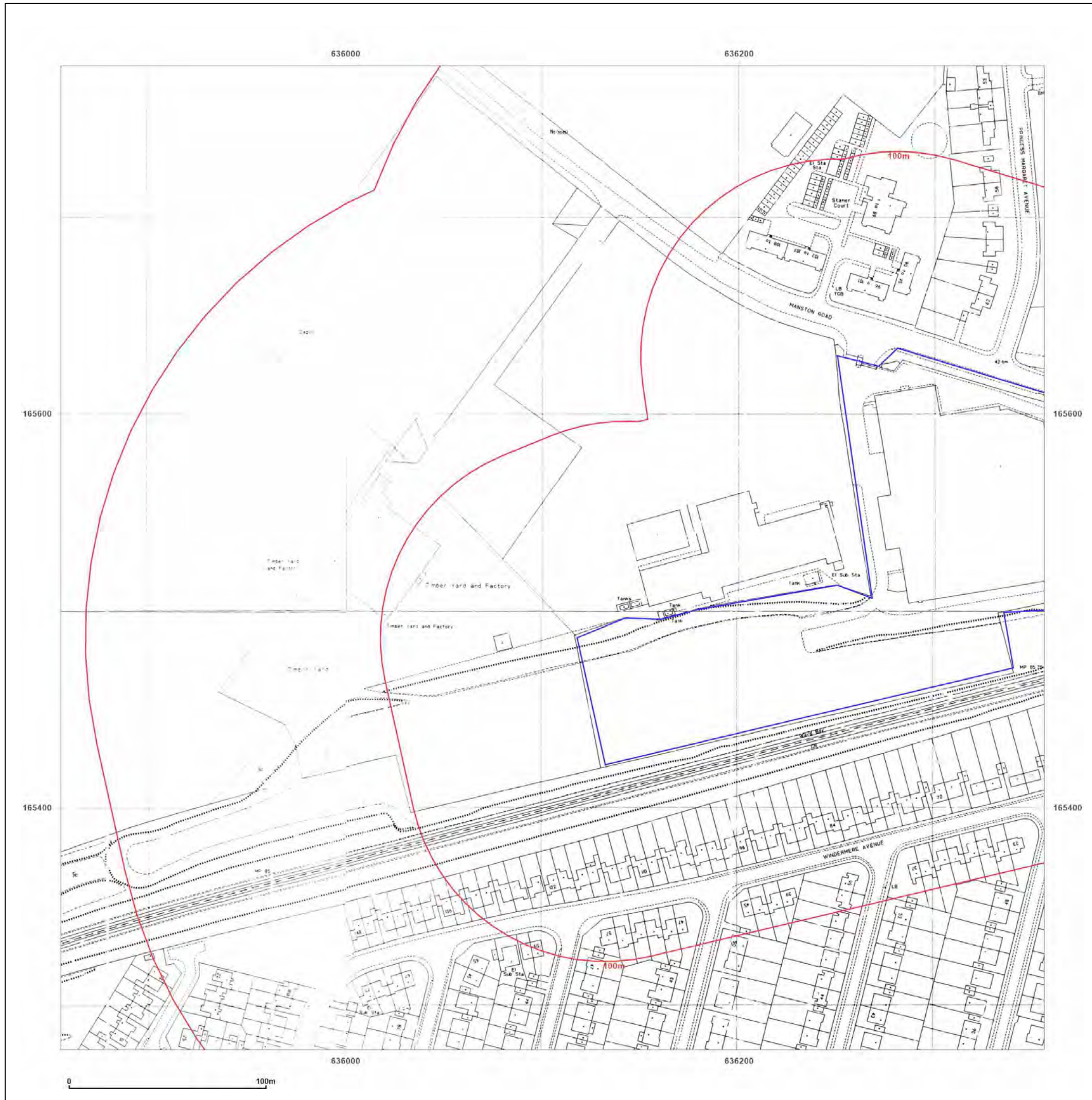
**Map date:** 1993

**Scale:** 1:1,250

**Printed at:** 1:2,000



Surveyed 1993 Revised N/A Edition N/A Copyright 1993 Levelled N/A	Surveyed N/A Revised N/A Edition N/A Copyright 1993 Levelled N/A
Surveyed 1993 Revised N/A Edition N/A Copyright 1993 Levelled N/A	Surveyed 1993 Revised N/A Edition N/A Copyright 1993 Levelled N/A



Produced by  
 Groundsure Insights  
[www.groundsure.com](http://www.groundsure.com)



Supplied by:  
[www.emapsite.com](http://www.emapsite.com)  
[sales@emapsite.com](mailto:sales@emapsite.com)

© Crown copyright and database rights 2019 Ordnance Survey 100035207

Production date: 22 August 2023

Map legend available at:  
[www.groundsure.com/sites/default/files/groundsure\\_legend.pdf](http://www.groundsure.com/sites/default/files/groundsure_legend.pdf)



# EMAPSITE™

### Site Details:

unspecified

**Client Ref:** EMS\_889538\_1100951  
**Report Ref:** EMS-889538\_1136671\_1250\_1\_1  
**Grid Ref:** 636105, 165527

**Map Name:** National Grid

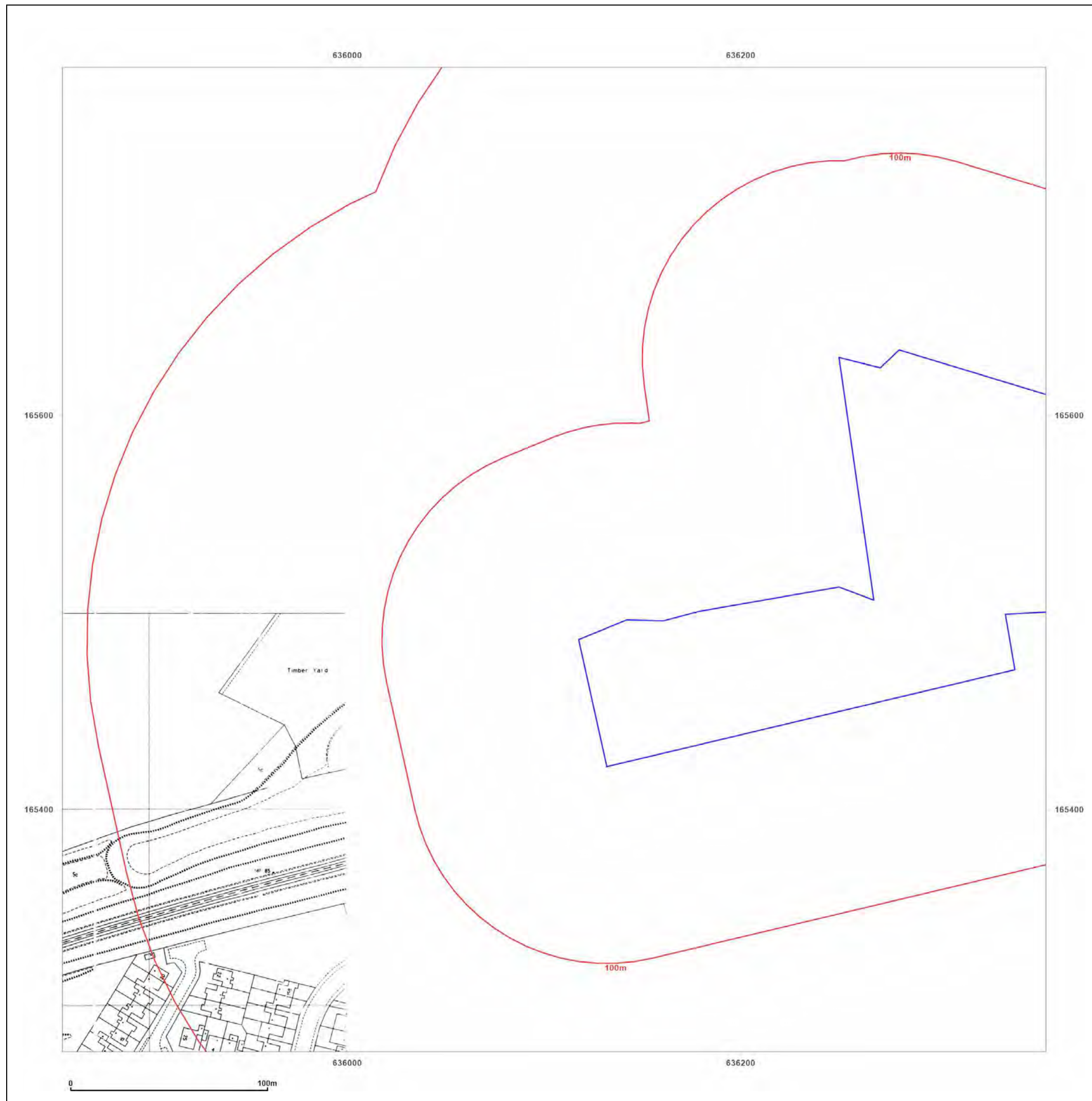
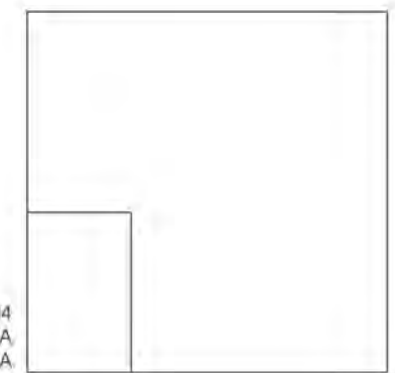
**Map date:** 1994

**Scale:** 1:1,250

**Printed at:** 1:2,000



Surveyed 1994  
Revised N/A  
Edition N/A  
Copyright 1994  
Levelled N/A



Produced by  
Groundsure Insights  
[www.groundsure.com](http://www.groundsure.com)



Supplied by:  
[www.emapsite.com](http://www.emapsite.com)  
[sales@emapsite.com](mailto:sales@emapsite.com)

© Crown copyright and database rights 2019 Ordnance Survey 100035207

Production date: 22 August 2023

Map legend available at:  
[www.groundsure.com/sites/default/files/groundsure\\_legend.pdf](http://www.groundsure.com/sites/default/files/groundsure_legend.pdf)



# EMAPSITE™

## Site Details:

unspecified

**Client Ref:** EMS\_889538\_1100951  
**Report Ref:** EMS-889538\_1136671\_1250\_1\_1  
**Grid Ref:** 636105, 165527

**Map Name:** National Grid


**Map date:** 1994

**Scale:** 1:1,250

**Printed at:** 1:2,000



Surveyed 1994  
Revised 1994  
Edition N/A  
Copyright 1994  
Levelled N/A



Produced by  
Groundsure Insights  
[www.groundsure.com](http://www.groundsure.com)

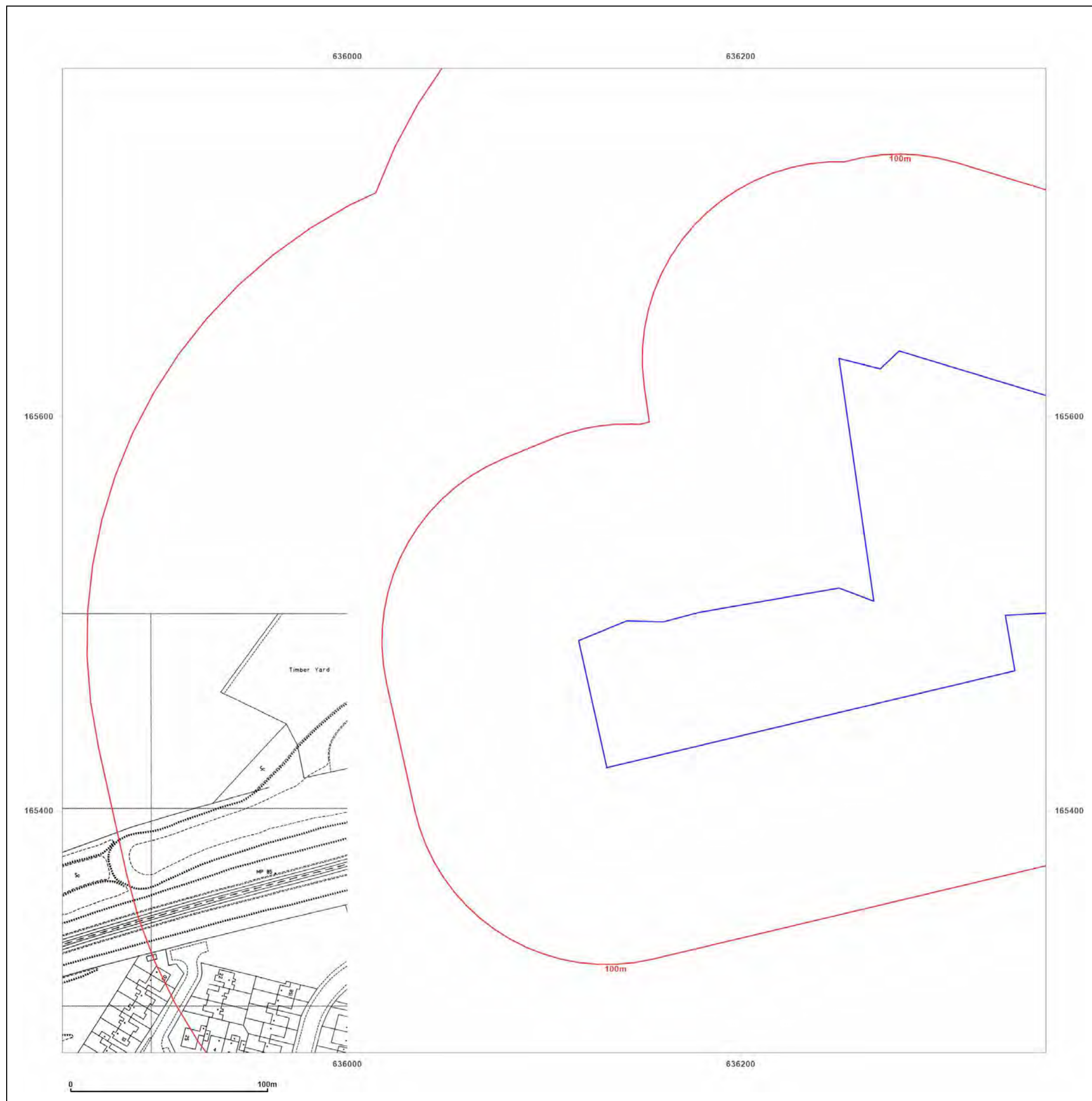


Supplied by:  
[www.emapsite.com](http://www.emapsite.com)  
[sales@emapsite.com](mailto:sales@emapsite.com)

© Crown copyright and database rights 2019 Ordnance Survey 100035207

Production date: 22 August 2023

Map legend available at:  
[www.groundsure.com/sites/default/files/groundsure\\_legend.pdf](http://www.groundsure.com/sites/default/files/groundsure_legend.pdf)





**Site Details:**

unspecified

**Client Ref:** EMS\_889538\_1100951  
**Report Ref:** EMS-889538\_1136671\_1250\_2\_1  
**Grid Ref:** 636605, 165527

**Map Name:** National Grid

**Map date:** 1955

**Scale:** 1:1,250

**Printed at:** 1:2,000



Surveyed 1955 Revised 1955 Edition N/A Copyright N/A Levelled 1952	Surveyed 1955 Revised 1955 Edition N/A Copyright N/A Levelled 1952
Surveyed 1955 Revised 1955 Edition N/A Copyright N/A Levelled 1952	Surveyed 1955 Revised 1955 Edition N/A Copyright N/A Levelled 1952



Produced by  
 Groundsure Insights  
[www.groundsure.com](http://www.groundsure.com)



Supplied by:  
[www.emapsite.com](http://www.emapsite.com)  
[sales@emapsite.com](mailto:sales@emapsite.com)

© Crown copyright and database rights 2019 Ordnance Survey 100035207

Production date: 22 August 2023

Map legend available at:  
[www.groundsure.com/sites/default/files/groundsure\\_legend.pdf](http://www.groundsure.com/sites/default/files/groundsure_legend.pdf)



**Site Details:**

unspecified

**Client Ref:** EMS\_889538\_1100951  
**Report Ref:** EMS-889538\_1136671\_1250\_2\_1  
**Grid Ref:** 636605, 165527

**Map Name:** National Grid

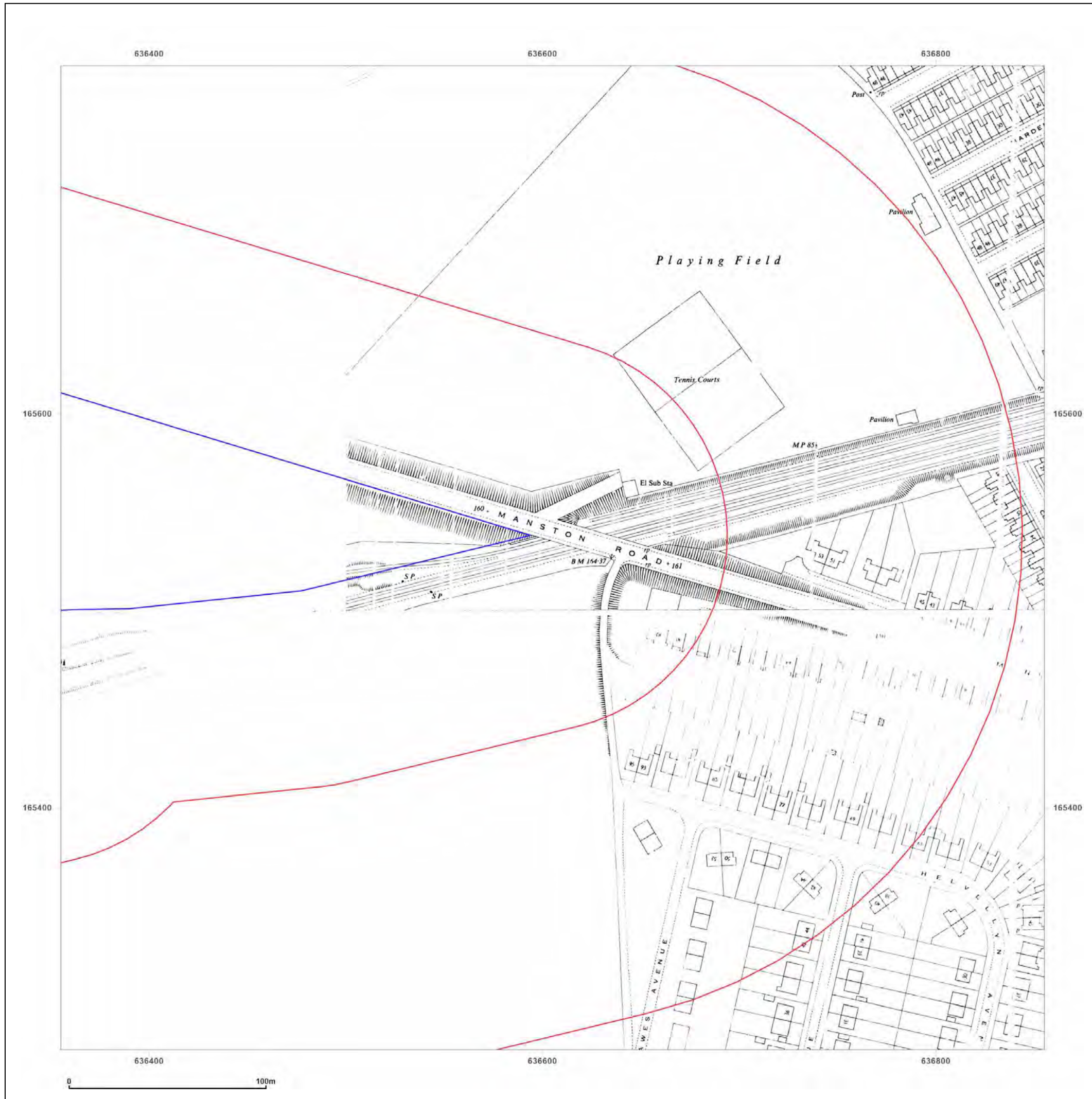
**Map date:** 1956

**Scale:** 1:1,250

**Printed at:** 1:2,000



		Surveyed N/A Revised N/A Edition N/A Copyright N/A Levelled N/A
Surveyed N/A Revised N/A Edition N/A Copyright N/A Levelled N/A		Surveyed N/A Revised N/A Edition N/A Copyright N/A Levelled N/A



Produced by  
Groundsure Insights  
[www.groundsure.com](http://www.groundsure.com)



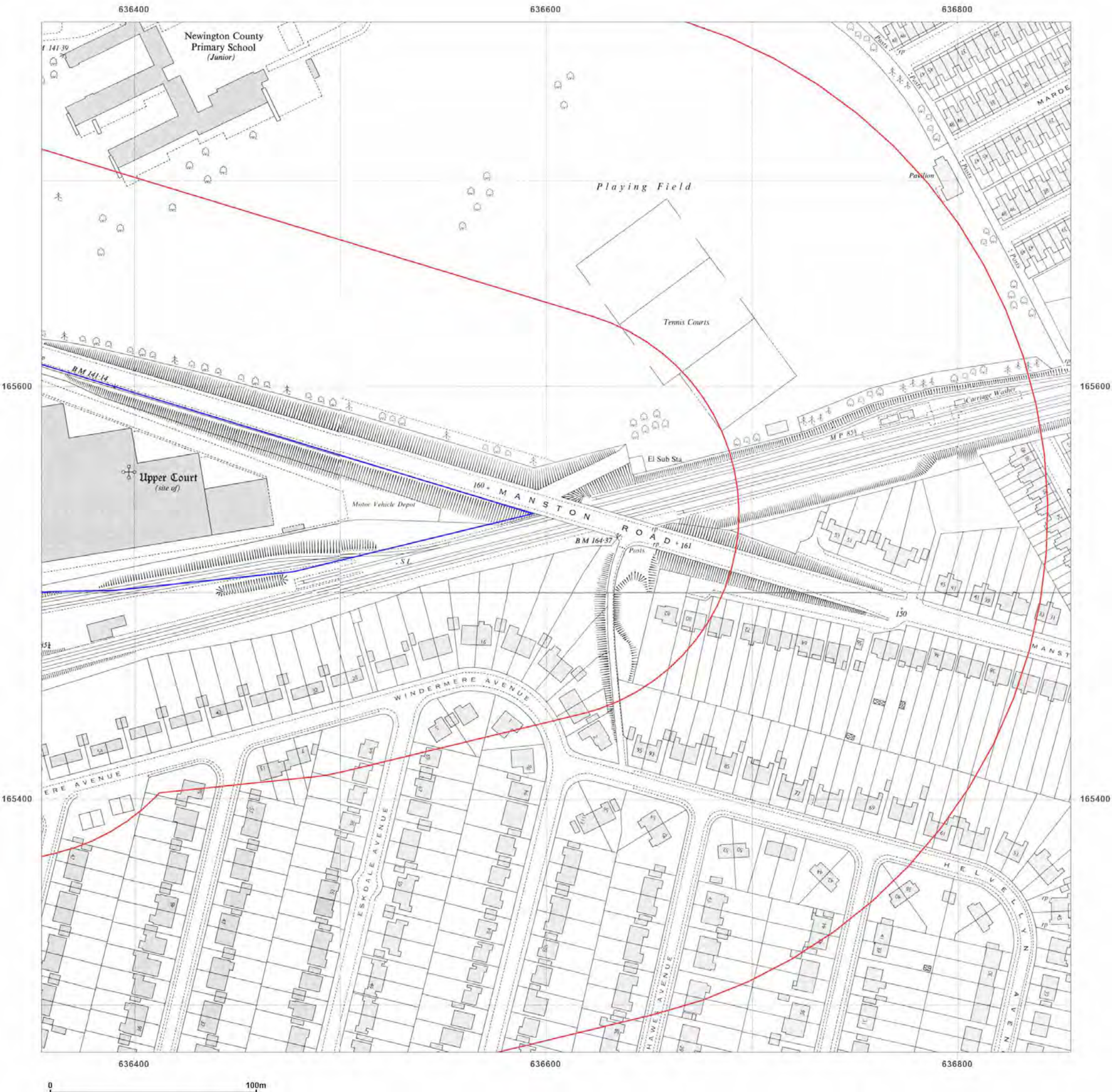
Supplied by:  
[www.emapsite.com](http://www.emapsite.com)  
[sales@emapsite.com](mailto:sales@emapsite.com)

© Crown copyright and database rights 2019 Ordnance Survey 100035207

Production date: 22 August 2023

Map legend available at:  
[www.groundsure.com/sites/default/files/groundsure\\_legend.pdf](http://www.groundsure.com/sites/default/files/groundsure_legend.pdf)



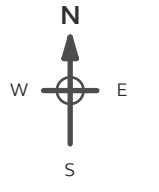


# EMAPSITE™

**Site Details:**  
unspecified

**Client Ref:** EMS\_889538\_1100951  
**Report Ref:** EMS-889538\_1136671\_1250\_2\_1  
**Grid Ref:** 636605, 165527

**Map Name:** National Grid  
**Map date:** 1966-1969  
**Scale:** 1:1,250  
**Printed at:** 1:2,000



Surveyed 1955 Revised 1965 Edition N/A Copyright 1966 Levelled 1952	Surveyed 1955 Revised 1968 Edition N/A Copyright 1969 Levelled 1952
Surveyed 1955 Revised 1969 Edition N/A Copyright 1969 Levelled 1950	Surveyed 1955 Revised 1968 Edition N/A Copyright 1969 Levelled 1952



Produced by  
Groundsure Insights  
[www.groundsure.com](http://www.groundsure.com)



Supplied by:  
[www.emapsite.com](http://www.emapsite.com)  
sales@emapsite.com

© Crown copyright and database rights 2019 Ordnance Survey 100035207  
 Production date: 22 August 2023

Map legend available at:  
[www.groundsure.com/sites/default/files/groundsure\\_legend.pdf](http://www.groundsure.com/sites/default/files/groundsure_legend.pdf)



### Site Details:

unspecified

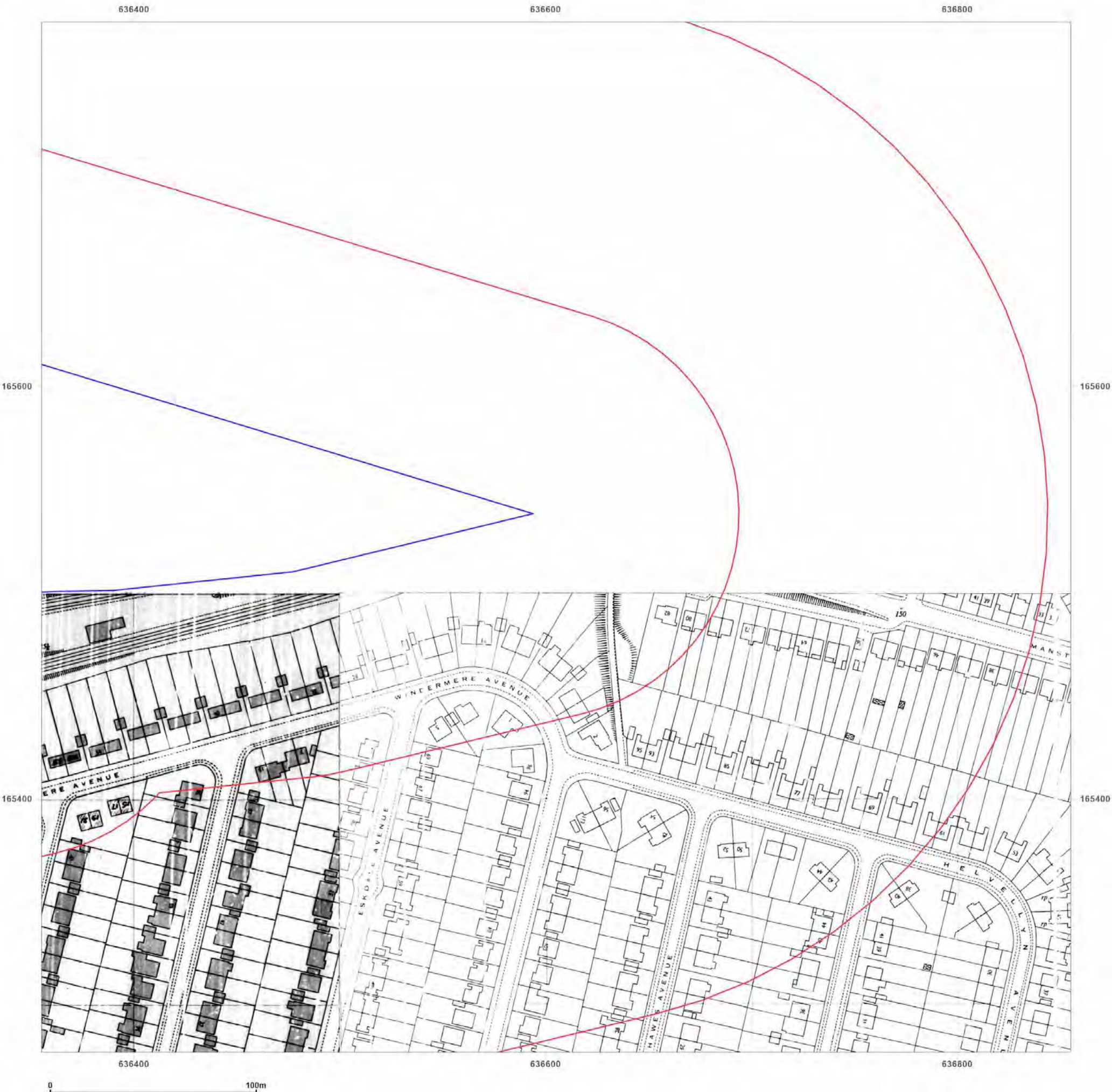
**Client Ref:** EMS\_889538\_1100951  
**Report Ref:** EMS-889538\_1136671\_1250\_2\_1  
**Grid Ref:** 636605, 165527

**Map Name:** National Grid

**Map date:** 1969-1973

**Scale:** 1:1,250

**Printed at:** 1:2,000



Surveyed N/A  
Revised N/A  
Edition N/A  
Copyright N/A  
Levelled N/A

Surveyed N/A  
Revised N/A  
Edition N/A  
Copyright N/A  
Levelled N/A



Produced by  
Groundsure Insights  
[www.groundsure.com](http://www.groundsure.com)



Supplied by:  
[www.emapsite.com](http://www.emapsite.com)  
[sales@emapsite.com](mailto:sales@emapsite.com)

© Crown copyright and database rights 2019 Ordnance Survey 100035207

Production date: 22 August 2023

Map legend available at:  
[www.groundsure.com/sites/default/files/groundsure\\_legend.pdf](http://www.groundsure.com/sites/default/files/groundsure_legend.pdf)



**Site Details:**

unspecified

**Client Ref:** EMS\_889538\_1100951  
**Report Ref:** EMS-889538\_1136671\_1250\_2\_1  
**Grid Ref:** 636605, 165527

**Map Name:** National Grid


**Map date:** 1976-1981

**Scale:** 1:1,250

**Printed at:** 1:2,000



Surveyed N/A  
 Revised N/A  
 Edition N/A  
 Copyright 1981  
 Levelled 1976



Surveyed 1955  
 Revised 1976  
 Edition N/A  
 Copyright 1977  
 Levelled 1976



Produced by  
 Groundsure Insights  
[www.groundsure.com](http://www.groundsure.com)

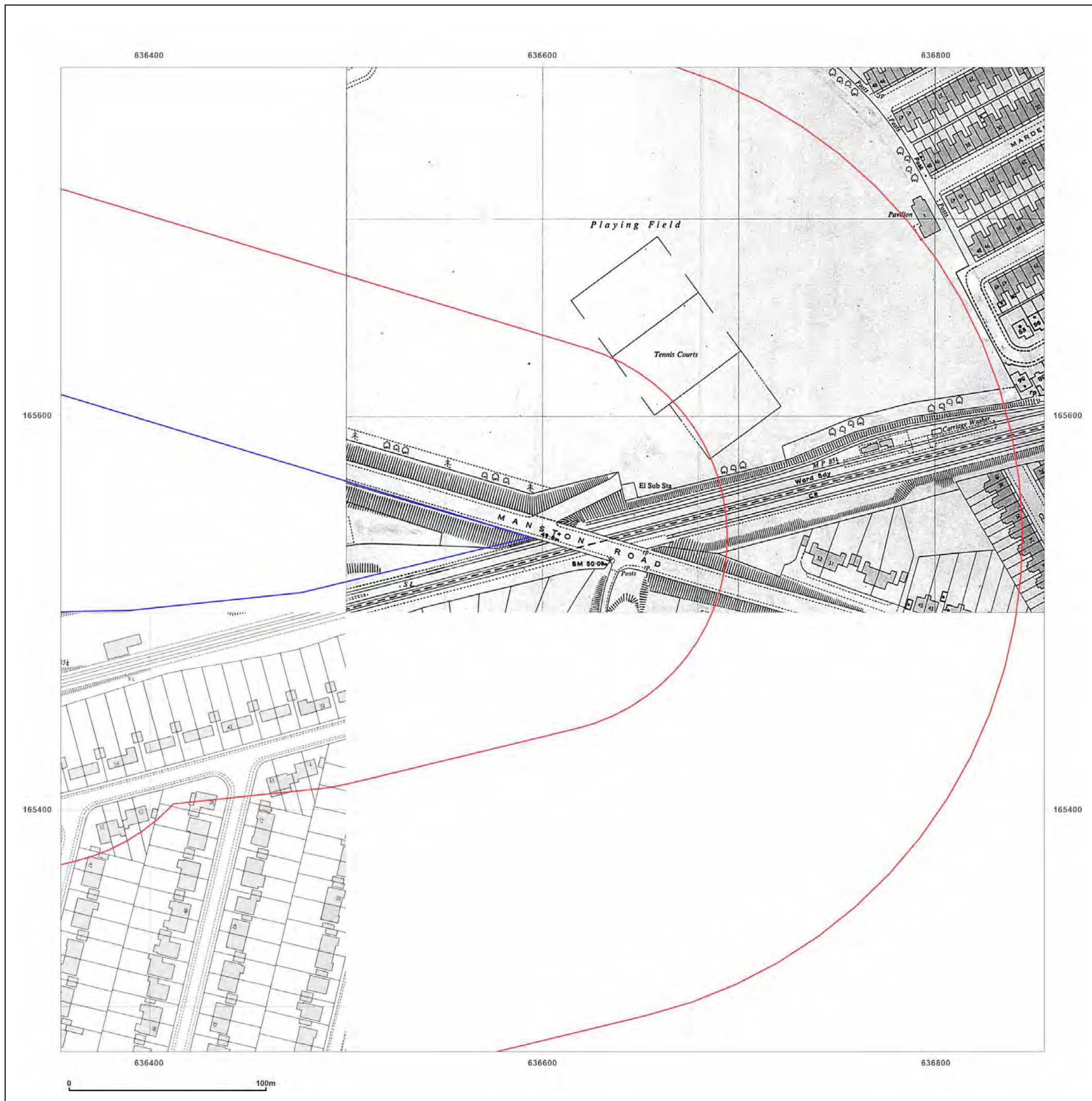


Supplied by:  
[www.emapsite.com](http://www.emapsite.com)  
[sales@emapsite.com](mailto:sales@emapsite.com)

© Crown copyright and database rights 2019 Ordnance Survey 100035207

Production date: 22 August 2023

Map legend available at:  
[www.groundsure.com/sites/default/files/groundsure\\_legend.pdf](http://www.groundsure.com/sites/default/files/groundsure_legend.pdf)





### Site Details:

unspecified

**Client Ref:** EMS\_889538\_1100951  
**Report Ref:** EMS-889538\_1136671\_1250\_2\_1  
**Grid Ref:** 636605, 165527

**Map Name:** National Grid

**Map date:** 1977-1982

**Scale:** 1:1,250

**Printed at:** 1:2,000



Surveyed N/A	Surveyed N/A
Revised N/A	Revised N/A
Edition N/A	Edition N/A
Copyright N/A	Copyright 1982
Levelled N/A	Levelled 1976



Produced by  
Groundsure Insights  
[www.groundsure.com](http://www.groundsure.com)

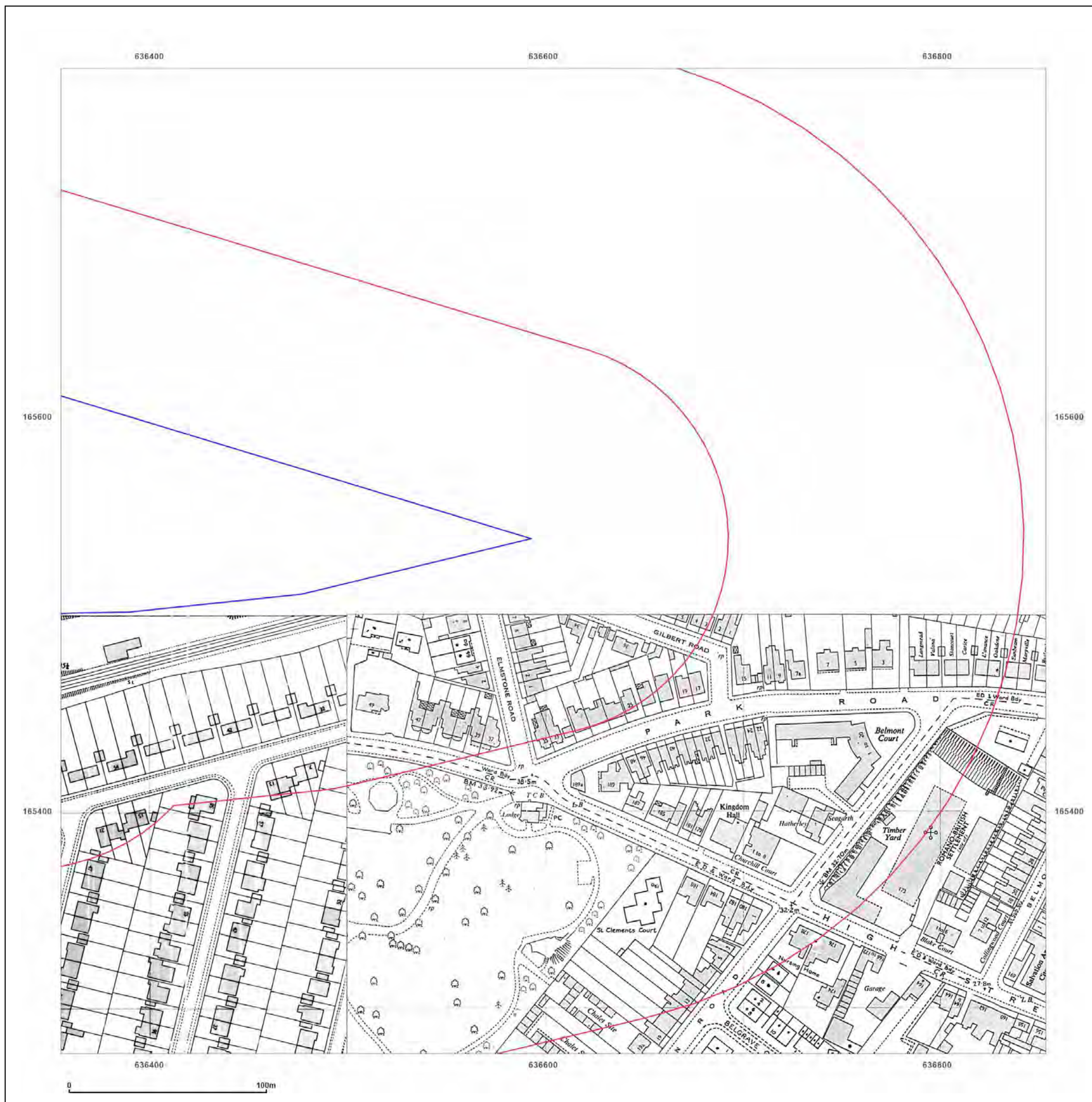


Supplied by:  
[www.emapsite.com](http://www.emapsite.com)  
[sales@emapsite.com](mailto:sales@emapsite.com)


© Crown copyright and database rights 2019 Ordnance Survey 100035207

Production date: 22 August 2023

Map legend available at:  
[www.groundsure.com/sites/default/files/groundsure\\_legend.pdf](http://www.groundsure.com/sites/default/files/groundsure_legend.pdf)







# EMAPSITE™

**Site Details:**

unspecified

**Client Ref:** EMS\_889538\_1100951  
**Report Ref:** EMS-889538\_1136671\_1250\_2\_1  
**Grid Ref:** 636605, 165527

**Map Name:** National Grid


**Map date:** 1982

**Scale:** 1:1,250

**Printed at:** 1:2,000



Surveyed 1955  
 Revised 1982  
 Edition N/A  
 Copyright 1983  
 Levelled 1976



Produced by  
 Groundsure Insights  
[www.groundsure.com](http://www.groundsure.com)




Supplied by:  
[www.emapsite.com](http://www.emapsite.com)  
[sales@emapsite.com](mailto:sales@emapsite.com)

© Crown copyright and database rights 2019 Ordnance Survey 100035207

Production date: 22 August 2023

Map legend available at:  
[www.groundsure.com/sites/default/files/groundsure\\_legend.pdf](http://www.groundsure.com/sites/default/files/groundsure_legend.pdf)





# EMAPSITE™

**Site Details:**

unspecified

**Client Ref:** EMS\_889538\_1100951  
**Report Ref:** EMS-889538\_1136671\_1250\_2\_1  
**Grid Ref:** 636605, 165527

**Map Name:** National Grid


**Map date:** 1983

**Scale:** 1:1,250

**Printed at:** 1:2,000



Surveyed N/A  
 Revised N/A  
 Edition N/A  
 Copyright N/A  
 Levelled N/A



Produced by  
 Groundsure Insights  
[www.groundsure.com](http://www.groundsure.com)



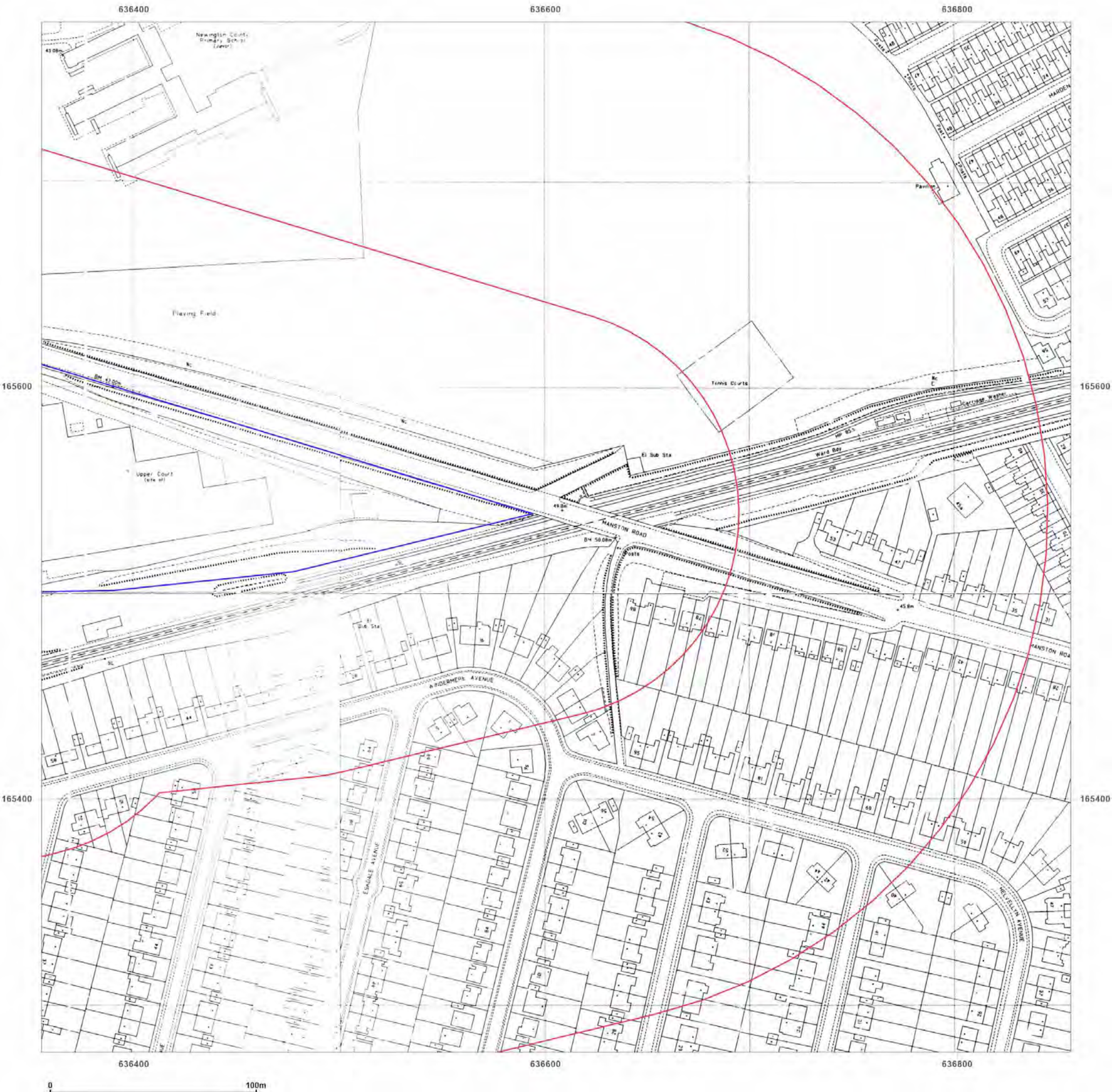
Supplied by:  
[www.emapsite.com](http://www.emapsite.com)  
[sales@emapsite.com](mailto:sales@emapsite.com)

© Crown copyright and database rights 2019 Ordnance Survey 100035207

Production date: 22 August 2023

Map legend available at:  
[www.groundsure.com/sites/default/files/groundsure\\_legend.pdf](http://www.groundsure.com/sites/default/files/groundsure_legend.pdf)



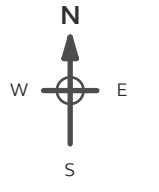


# EMAPSITE™

**Site Details:**  
unspecified

**Client Ref:** EMS\_889538\_1100951  
**Report Ref:** EMS-889538\_1136671\_1250\_2\_1  
**Grid Ref:** 636605, 165527

**Map Name:** National Grid  
**Map date:** 1993  
**Scale:** 1:1,250  
**Printed at:** 1:2,000



Surveyed N/A Revised N/A Edition N/A Copyright 1993 Levelled N/A	Surveyed 1993 Revised N/A Edition N/A Copyright 1993 Levelled N/A
Surveyed 1993 Revised N/A Edition N/A Copyright 1993 Levelled N/A	Surveyed 1993 Revised N/A Edition N/A Copyright 1993 Levelled N/A



Produced by  
Groundsure Insights  
[www.groundsure.com](http://www.groundsure.com)



Supplied by:  
[www.emapsite.com](http://www.emapsite.com)  
sales@emapsite.com

© Crown copyright and database rights 2019 Ordnance Survey 100035207

Production date: 22 August 2023

Map legend available at:  
[www.groundsure.com/sites/default/files/groundsure\\_legend.pdf](http://www.groundsure.com/sites/default/files/groundsure_legend.pdf)



**Site Details:**

unspecified

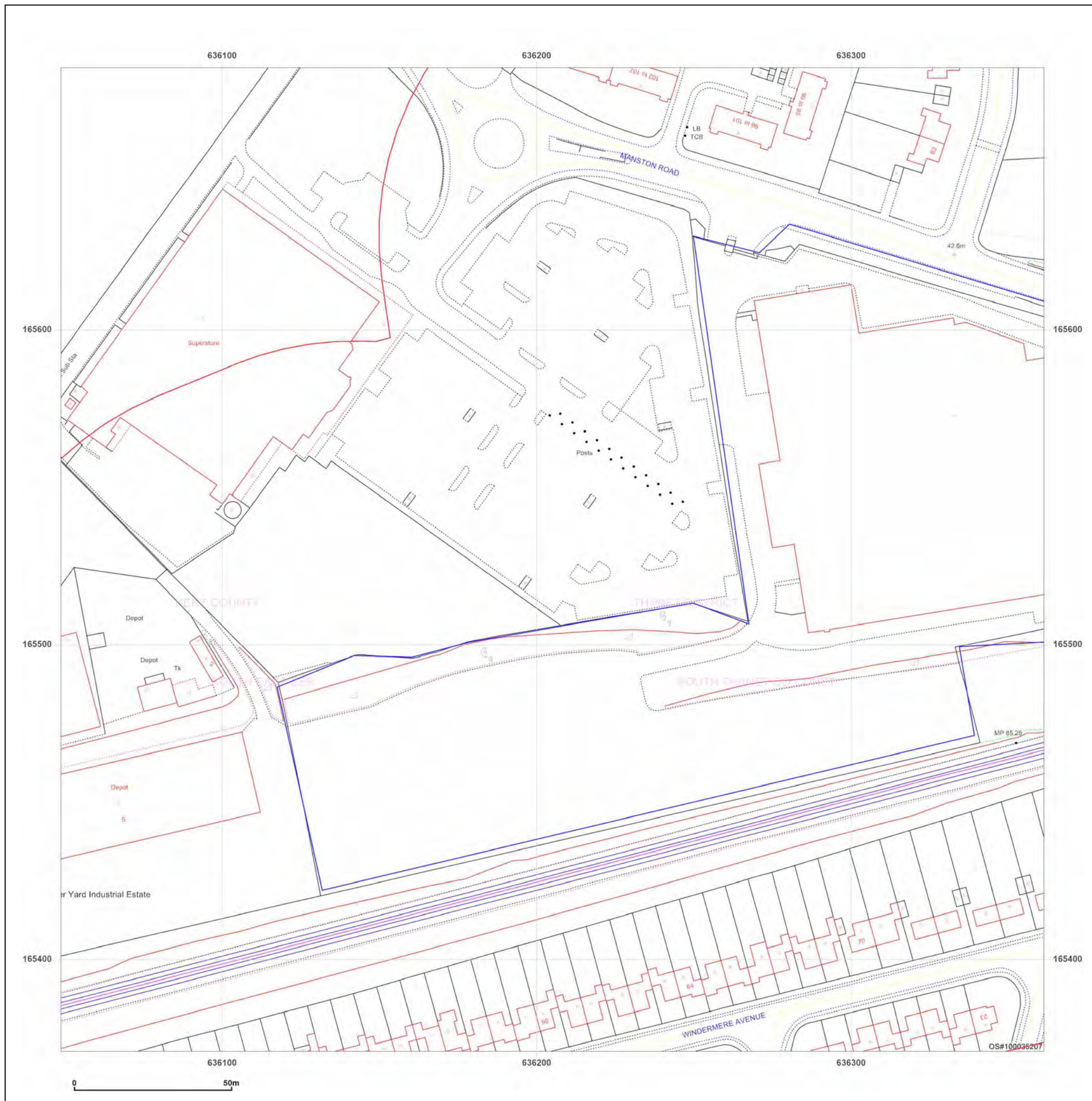
**Client Ref:** EMS\_889538\_1100951  
**Report Ref:** EMS-889538\_1136671\_Landline\_1\_1  
**Grid Ref:** 636205, 165527

**Map Name:** LandLine

**Map date:** 2003

**Scale:** 1:1,250

**Printed at:** 1:1,250



Produced by  
Groundsure Insights  
[www.groundsure.com](http://www.groundsure.com)



Supplied by:  
[www.emapsite.com](http://www.emapsite.com)  
[sales@emapsite.com](mailto:sales@emapsite.com)

© Crown copyright and database rights 2019 Ordnance Survey 100035207

Production date: 22 August 2023

Map legend available at:  
[www.groundsure.com/sites/default/files/groundsure\\_legend.pdf](http://www.groundsure.com/sites/default/files/groundsure_legend.pdf)



**Site Details:**

unspecified

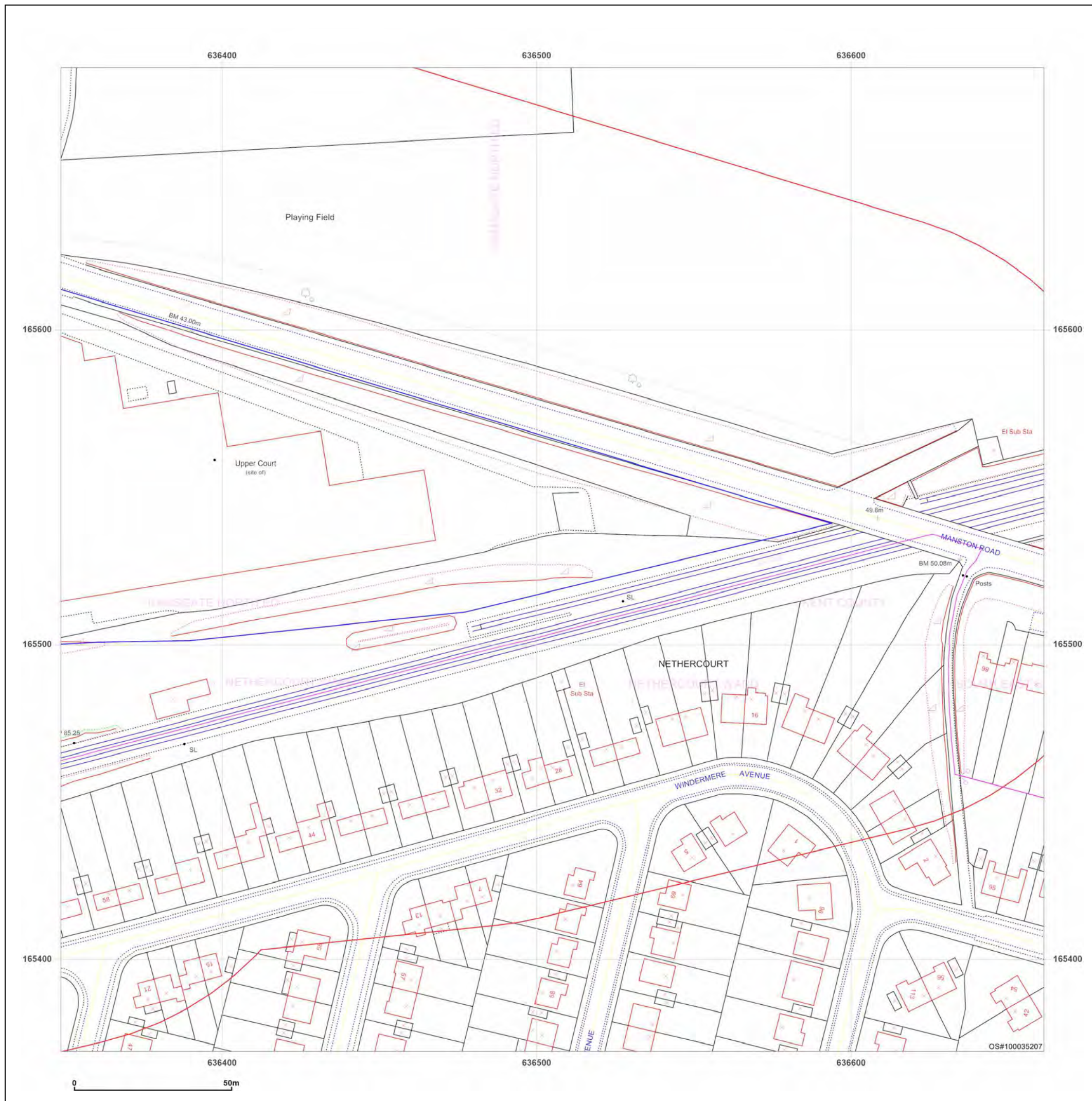

**Client Ref:** EMS\_889538\_1100951  
**Report Ref:** EMS-889538\_1136671\_Landline\_2\_1  
**Grid Ref:** 636505, 165527

**Map Name:** LandLine

**Map date:** 2003

**Scale:** 1:1,250

**Printed at:** 1:1,250



Produced by  
Groundsure Insights  
[www.groundsure.com](http://www.groundsure.com)



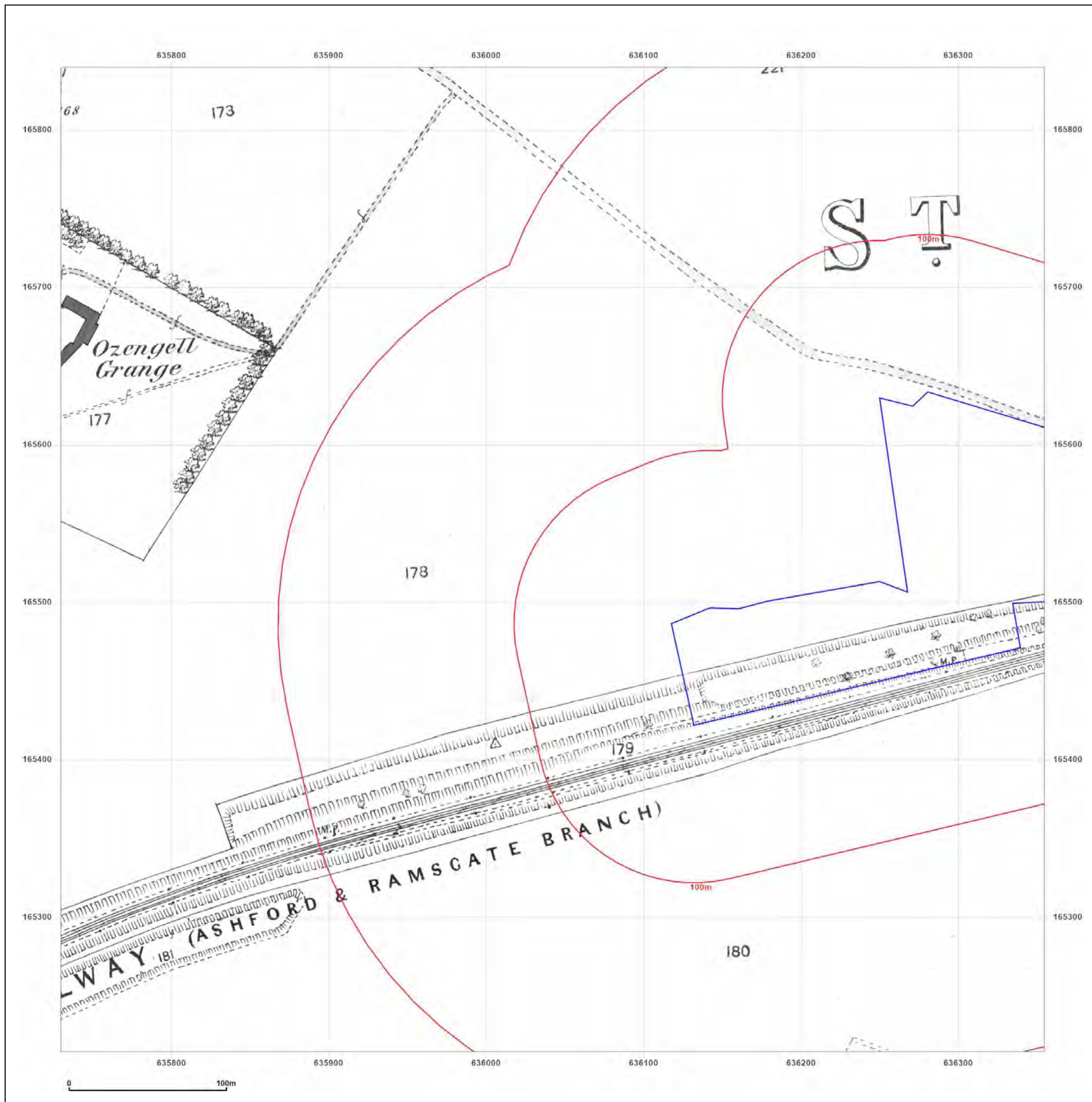
Supplied by:  
[www.emapsite.com](http://www.emapsite.com)  
[sales@emapsite.com](mailto:sales@emapsite.com)

© Crown copyright and database rights 2019 Ordnance Survey 100035207

Production date: 22 August 2023

Map legend available at:  
[www.groundsure.com/sites/default/files/groundsure\\_legend.pdf](http://www.groundsure.com/sites/default/files/groundsure_legend.pdf)





# EMAPSITE™

**Site Details:**

unspecified

**Client Ref:** EMS\_889538\_1100951  
**Report Ref:** EMS-889538\_1136671\_LS\_1\_1  
**Grid Ref:** 636042, 165527

**Map Name:** County Series

**Map date:** 1873

**Scale:** 1:2,500

**Printed at:** 1:2,500



Surveyed 1873  
 Revised 1873  
 Edition N/A  
 Copyright N/A  
 Levelled N/A



Produced by  
 Groundsure Insights  
[www.groundsure.com](http://www.groundsure.com)



Supplied by:  
[www.emapsite.com](http://www.emapsite.com)  
[sales@emapsite.com](mailto:sales@emapsite.com)

© Crown copyright and database rights 2019 Ordnance Survey 100035207

Production date: 22 August 2023

Map legend available at:  
[www.groundsure.com/sites/default/files/groundsure\\_legend.pdf](http://www.groundsure.com/sites/default/files/groundsure_legend.pdf)



**Site Details:**

unspecified

**Client Ref:** EMS\_889538\_1100951  
**Report Ref:** EMS-889538\_1136671\_LS\_1\_1  
**Grid Ref:** 636042, 165527

**Map Name:** County Series

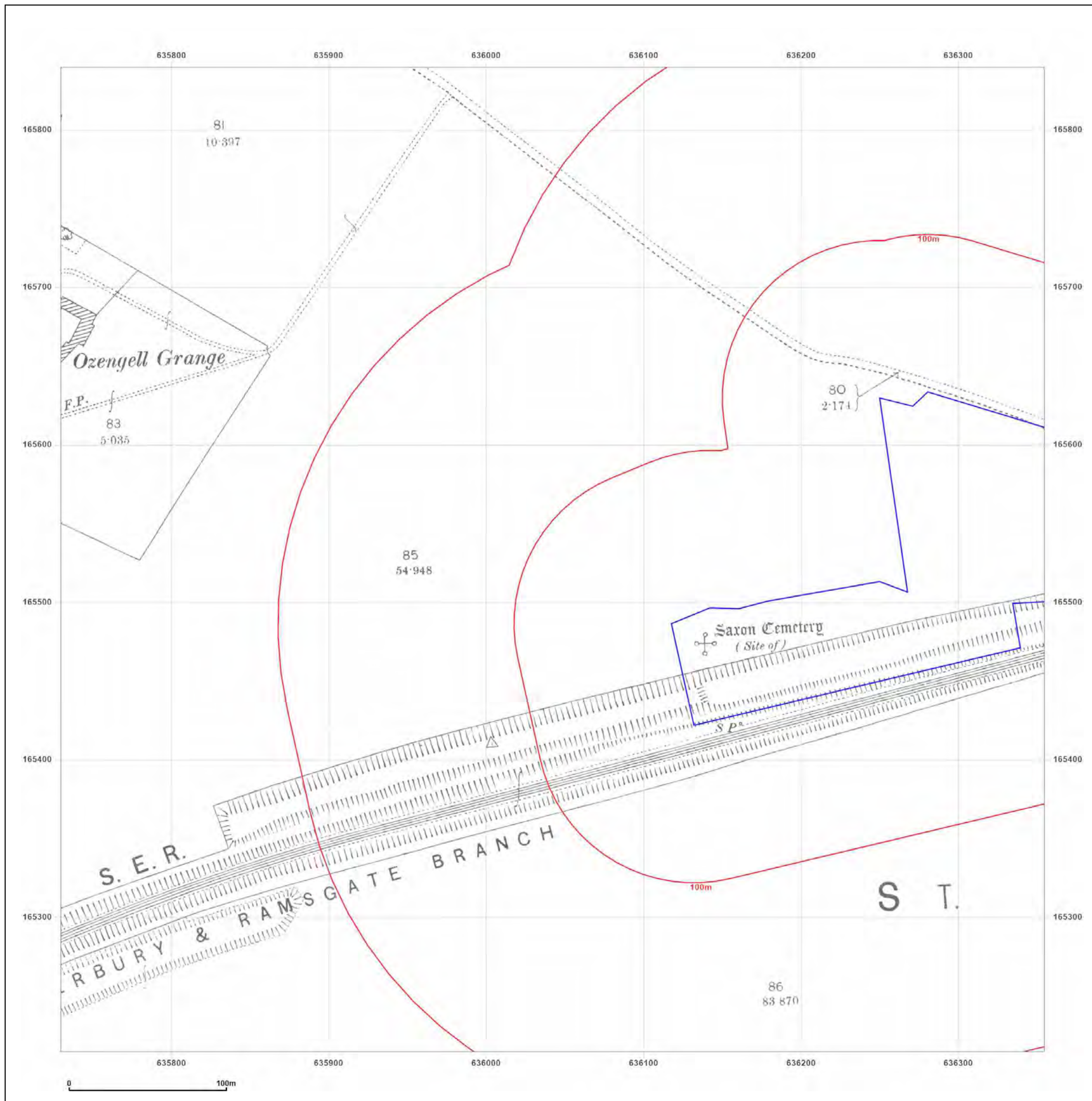
**Map date:** 1898

**Scale:** 1:2,500

**Printed at:** 1:2,500



Surveyed 1898  
 Revised 1898  
 Edition N/A  
 Copyright N/A  
 Levelled N/A



Produced by  
 Groundsure Insights  
[www.groundsure.com](http://www.groundsure.com)



Supplied by:  
[www.emapsite.com](http://www.emapsite.com)  
[sales@emapsite.com](mailto:sales@emapsite.com)

© Crown copyright and database rights 2019 Ordnance Survey 100035207

Production date: 22 August 2023

Map legend available at:  
[www.groundsure.com/sites/default/files/groundsure\\_legend.pdf](http://www.groundsure.com/sites/default/files/groundsure_legend.pdf)



**Site Details:**

unspecified

**Client Ref:** EMS\_889538\_1100951  
**Report Ref:** EMS-889538\_1136671\_LS\_1\_1  
**Grid Ref:** 636042, 165527

**Map Name:** County Series

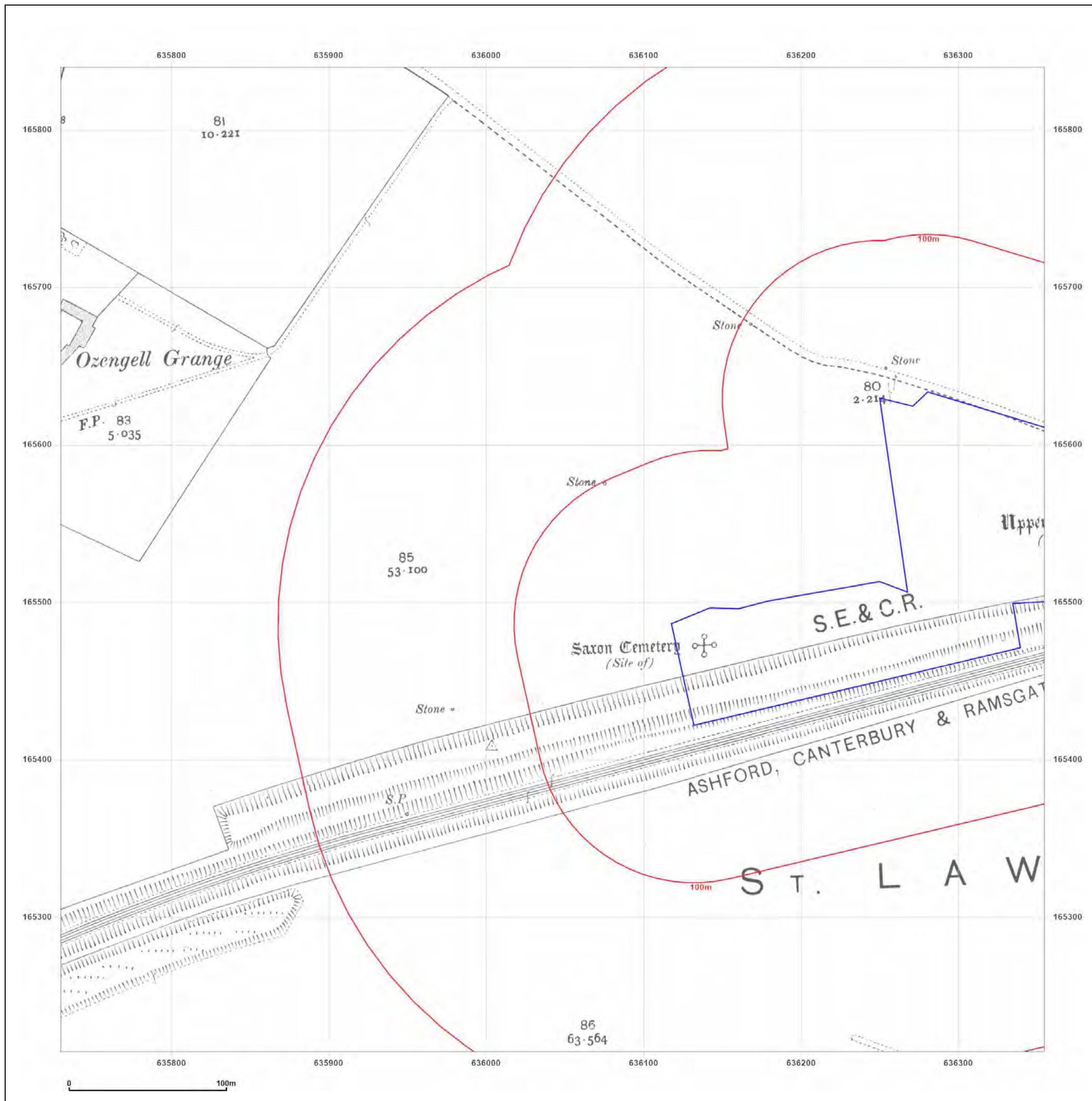
**Map date:** 1907

**Scale:** 1:2,500

**Printed at:** 1:2,500



Surveyed 1907  
 Revised 1907  
 Edition N/A  
 Copyright N/A  
 Levelled N/A



Produced by  
 Groundsure Insights  
[www.groundsure.com](http://www.groundsure.com)



Supplied by:  
[www.emapsite.com](http://www.emapsite.com)  
[sales@emapsite.com](mailto:sales@emapsite.com)

© Crown copyright and database rights 2019 Ordnance Survey 100035207

Production date: 22 August 2023

Map legend available at:  
[www.groundsure.com/sites/default/files/groundsure\\_legend.pdf](http://www.groundsure.com/sites/default/files/groundsure_legend.pdf)



**Site Details:**

unspecified

**Client Ref:** EMS\_889538\_1100951  
**Report Ref:** EMS-889538\_1136671\_LS\_1\_1  
**Grid Ref:** 636042, 165527

**Map Name:** County Series

**Map date:** 1931

**Scale:** 1:2,500

**Printed at:** 1:2,500



Surveyed 1931  
 Revised 1931  
 Edition N/A  
 Copyright N/A  
 Levelled N/A



Produced by  
 Groundsure Insights  
[www.groundsure.com](http://www.groundsure.com)

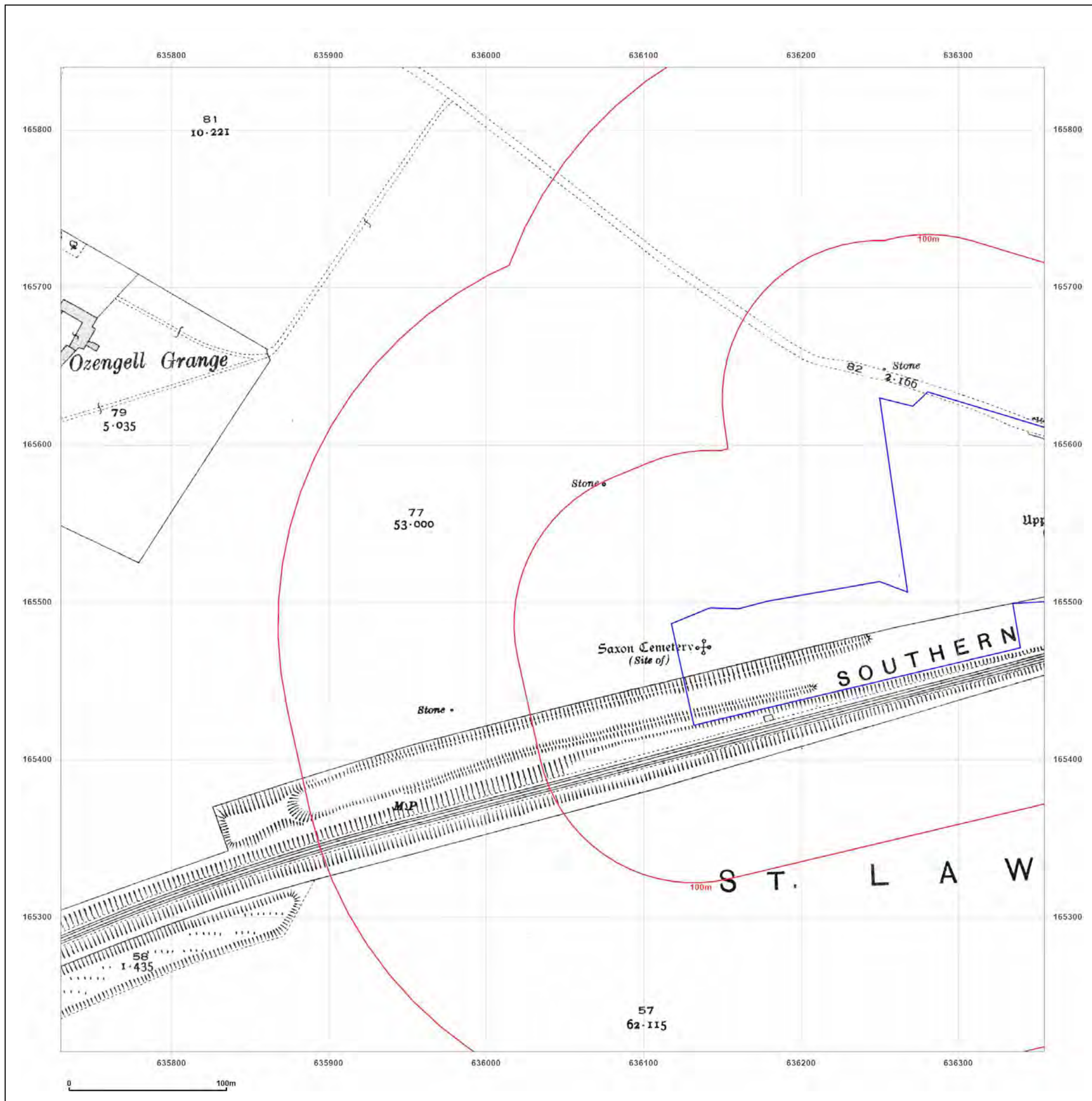


Supplied by:  
[www.emapsite.com](http://www.emapsite.com)  
[sales@emapsite.com](mailto:sales@emapsite.com)

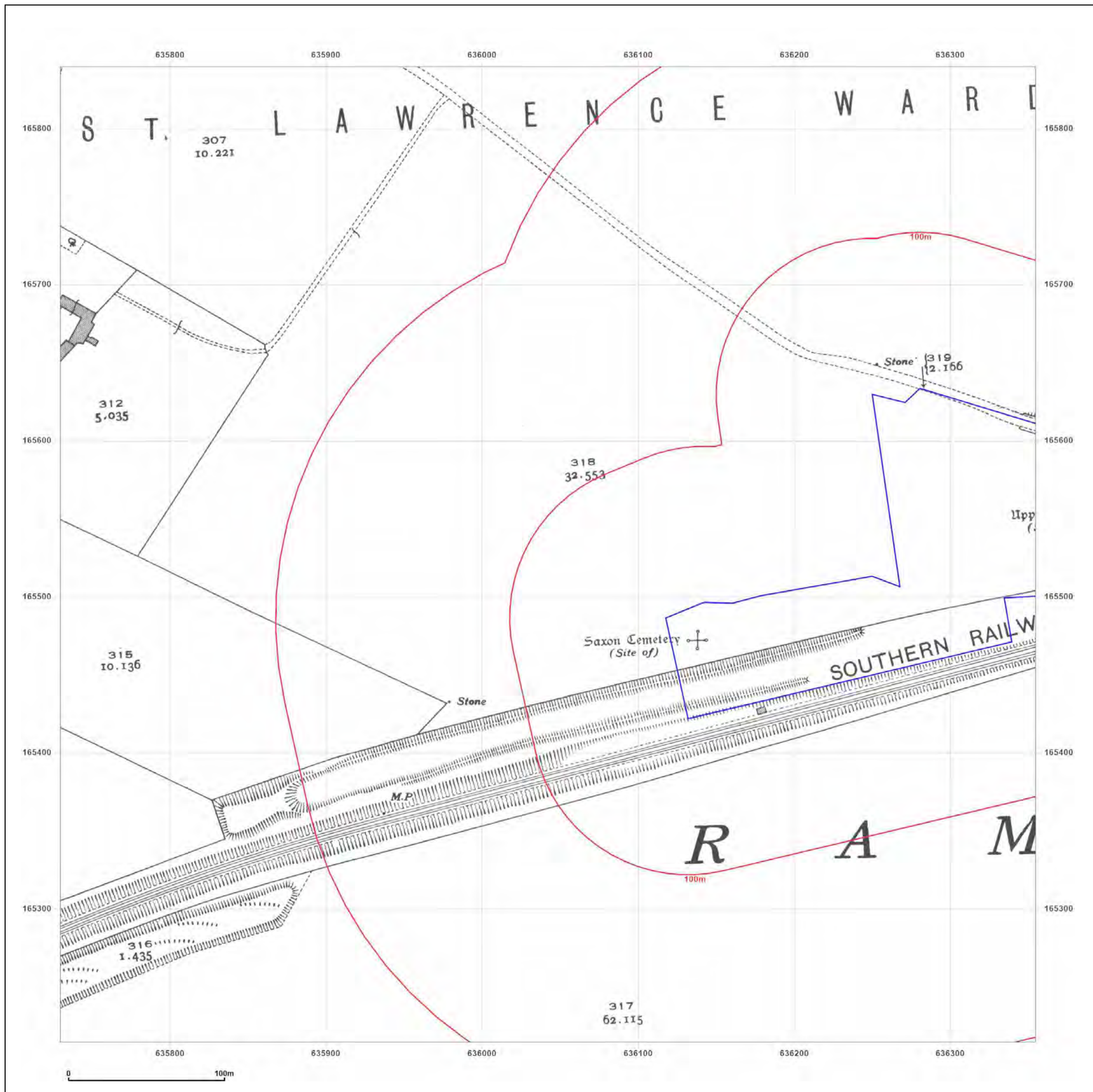
© Crown copyright and database rights 2019 Ordnance Survey 100035207

Production date: 22 August 2023

Map legend available at:  
[www.groundsure.com/sites/default/files/groundsure\\_legend.pdf](http://www.groundsure.com/sites/default/files/groundsure_legend.pdf)







# EMAPSITE™

**Site Details:**

unspecified

**Client Ref:** EMS\_889538\_1100951  
**Report Ref:** EMS-889538\_1136671\_LS\_1\_1  
**Grid Ref:** 636042, 165527

**Map Name:** County Series

**Map date:** 1938

**Scale:** 1:2,500

**Printed at:** 1:2,500



Surveyed 1938  
 Revised 1938  
 Edition N/A  
 Copyright N/A  
 Levelled N/A



Produced by  
 Groundsure Insights  
[www.groundsure.com](http://www.groundsure.com)

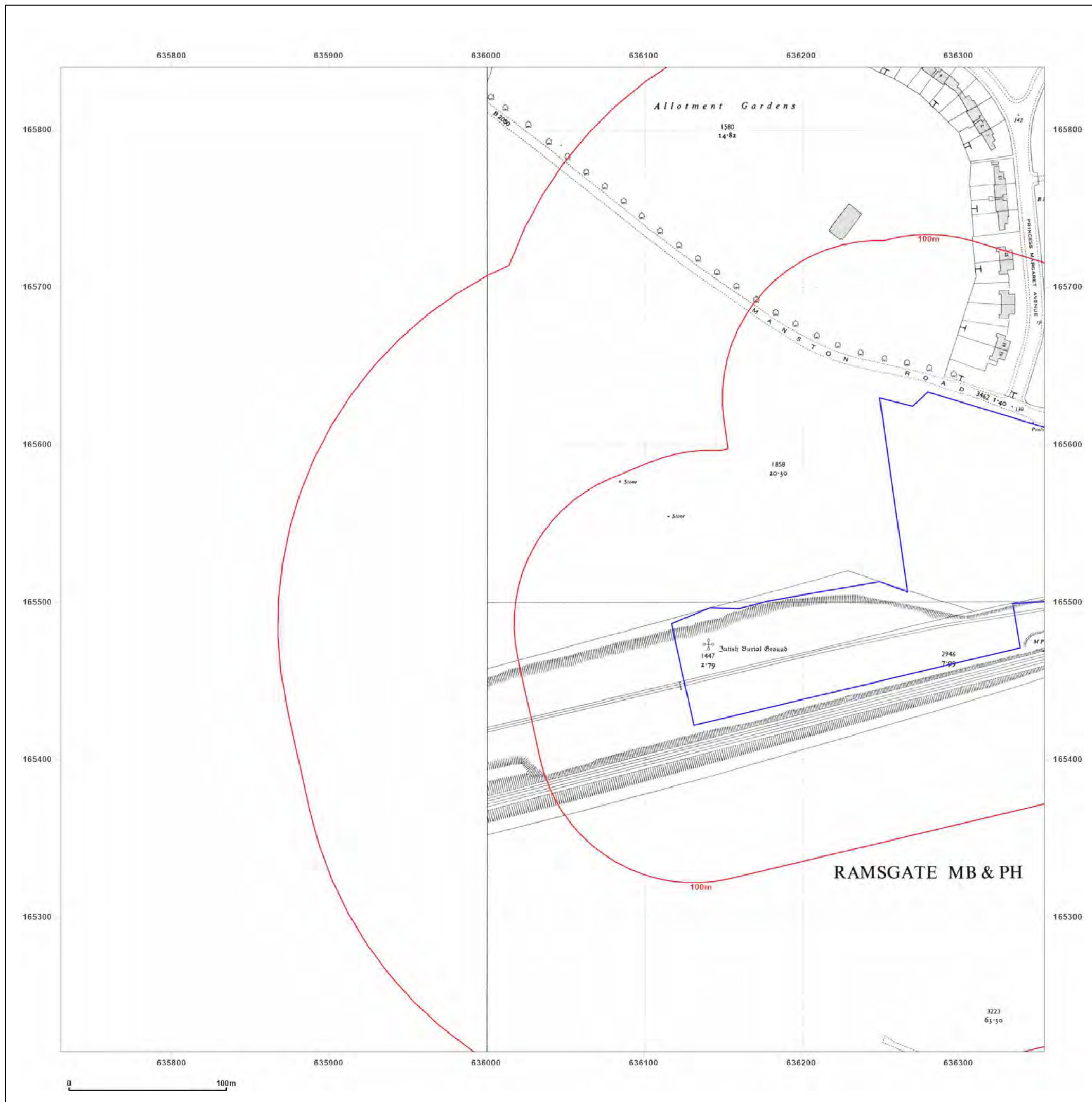


Supplied by:  
[www.emapsite.com](http://www.emapsite.com)  
[sales@emapsite.com](mailto:sales@emapsite.com)

© Crown copyright and database rights 2019 Ordnance Survey 100035207  
 Production date: 22 August 2023

Map legend available at:  
[www.groundsure.com/sites/default/files/groundsure\\_legend.pdf](http://www.groundsure.com/sites/default/files/groundsure_legend.pdf)





# EMAPSITE™

**Site Details:**

unspecified


**Client Ref:** EMS\_889538\_1100951  
**Report Ref:** EMS-889538\_1136671\_LS\_1\_1  
**Grid Ref:** 636042, 165527

**Map Name:** National Grid

**Map date:** 1955

**Scale:** 1:2,500

**Printed at:** 1:2,500



Surveyed 1955  
 Revised 1955  
 Edition 1956  
 Copyright N/A  
 Levelled 1952



Produced by  
 Groundsure Insights  
[www.groundsure.com](http://www.groundsure.com)



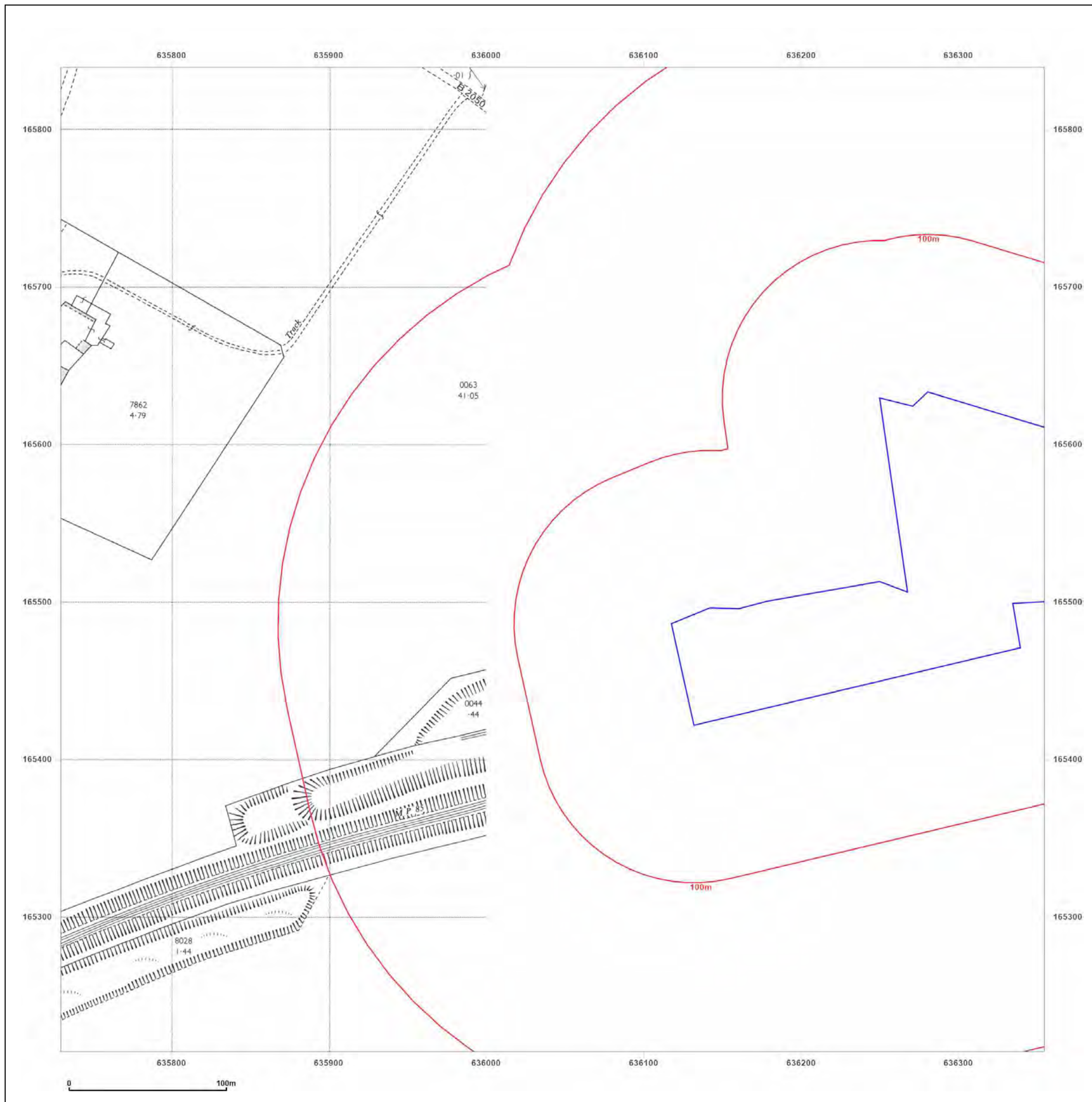
Supplied by:  
[www.emapsite.com](http://www.emapsite.com)  
[sales@emapsite.com](mailto:sales@emapsite.com)

© Crown copyright and database rights 2019 Ordnance Survey 100035207

Production date: 22 August 2023

Map legend available at:  
[www.groundsure.com/sites/default/files/groundsure\\_legend.pdf](http://www.groundsure.com/sites/default/files/groundsure_legend.pdf)





# EMAPSITE™

**Site Details:**

unspecified

**Client Ref:** EMS\_889538\_1100951  
**Report Ref:** EMS-889538\_1136671\_LS\_1\_1  
**Grid Ref:** 636042, 165527

**Map Name:** National Grid


**Map date:** 1961

**Scale:** 1:2,500

**Printed at:** 1:2,500



Surveyed 1961  
 Revised 1961  
 Edition N/A  
 Copyright 1963  
 Levelled 1952



Produced by  
 Groundsure Insights  
[www.groundsure.com](http://www.groundsure.com)



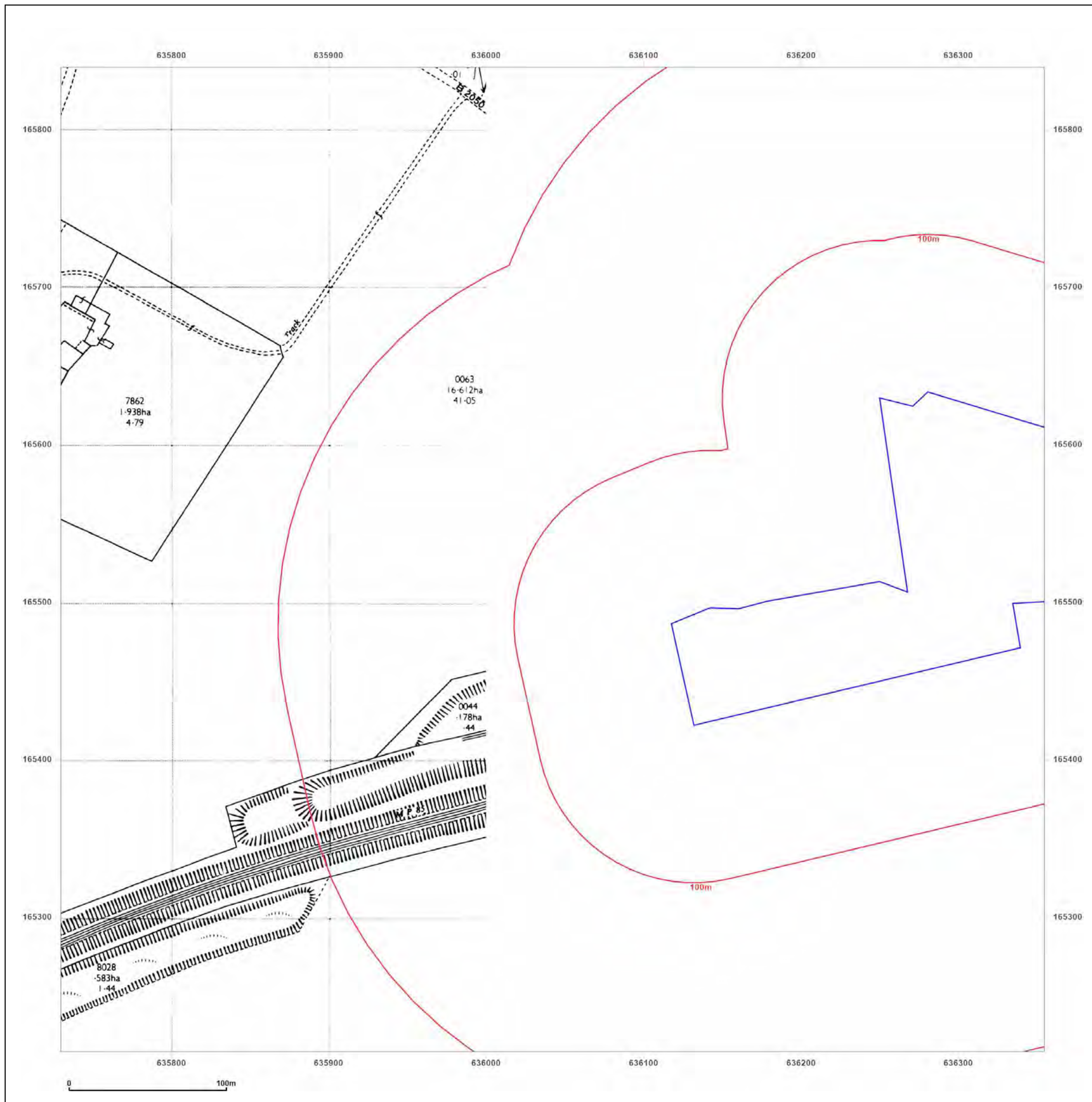
Supplied by:  
[www.emapsite.com](http://www.emapsite.com)  
[sales@emapsite.com](mailto:sales@emapsite.com)

© Crown copyright and database rights 2019 Ordnance Survey 100035207

Production date: 22 August 2023

Map legend available at:  
[www.groundsure.com/sites/default/files/groundsure\\_legend.pdf](http://www.groundsure.com/sites/default/files/groundsure_legend.pdf)





# EMAPSITE™

**Site Details:**

unspecified

**Client Ref:** EMS\_889538\_1100951  
**Report Ref:** EMS-889538\_1136671\_LS\_1\_1  
**Grid Ref:** 636042, 165527

**Map Name:** National Grid

**Map date:** 1963

**Scale:** 1:2,500

**Printed at:** 1:2,500



Surveyed N/A  
 Revised N/A  
 Edition N/A  
 Copyright N/A  
 Levelled N/A



Produced by  
 Groundsure Insights  
[www.groundsure.com](http://www.groundsure.com)



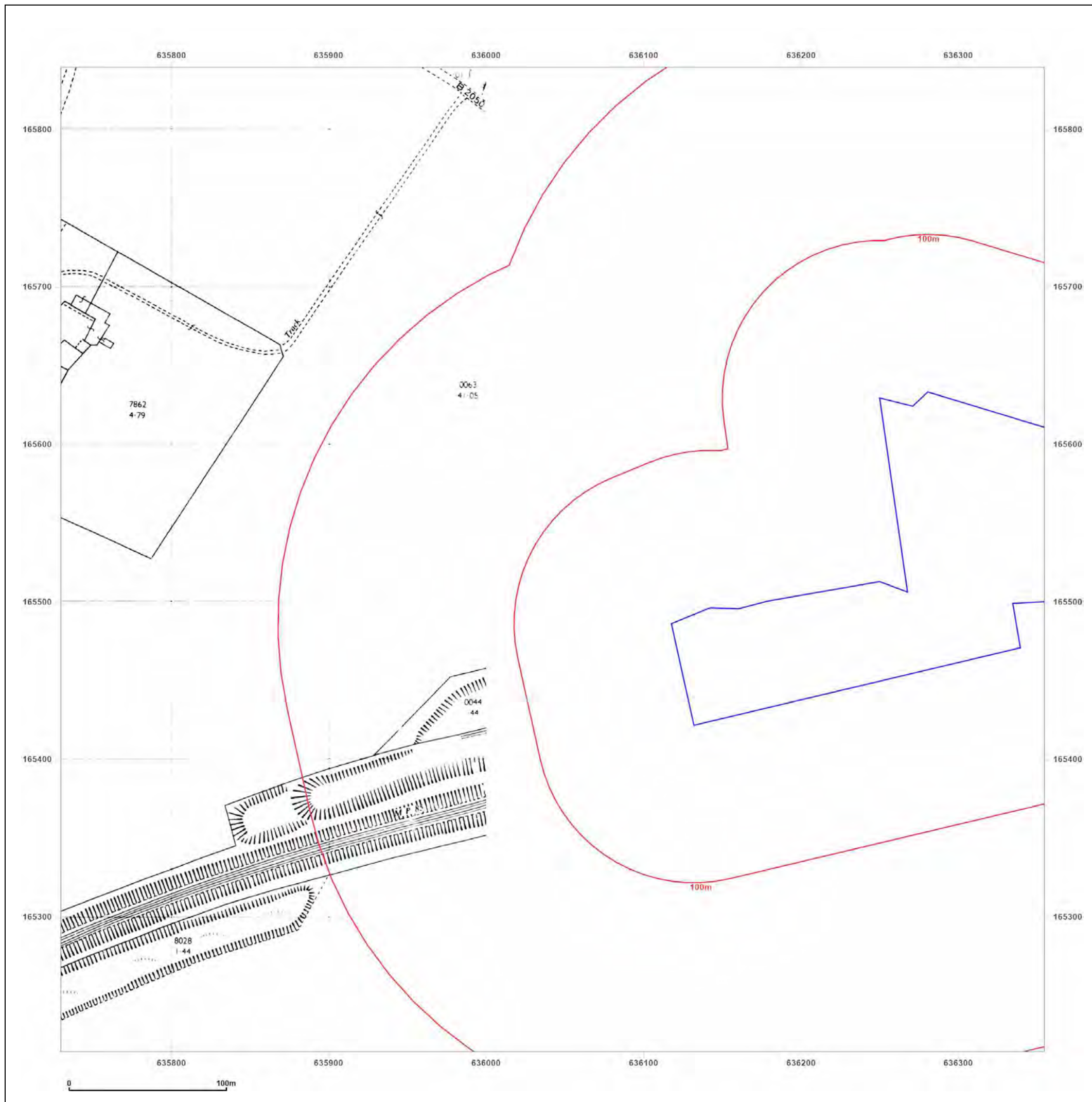
Supplied by:  
[www.emapsite.com](http://www.emapsite.com)  
[sales@emapsite.com](mailto:sales@emapsite.com)

© Crown copyright and database rights 2019 Ordnance Survey 100035207

Production date: 22 August 2023

Map legend available at:  
[www.groundsure.com/sites/default/files/groundsure\\_legend.pdf](http://www.groundsure.com/sites/default/files/groundsure_legend.pdf)





# EMAPSITE™

**Site Details:**

unspecified

**Client Ref:** EMS\_889538\_1100951  
**Report Ref:** EMS-889538\_1136671\_LS\_1\_1  
**Grid Ref:** 636042, 165527

**Map Name:** National Grid

**Map date:** 1963

**Scale:** 1:2,500

**Printed at:** 1:2,500



Surveyed N/A  
 Revised N/A  
 Edition N/A  
 Copyright N/A  
 Levelled N/A



Produced by  
 Groundsure Insights  
[www.groundsure.com](http://www.groundsure.com)



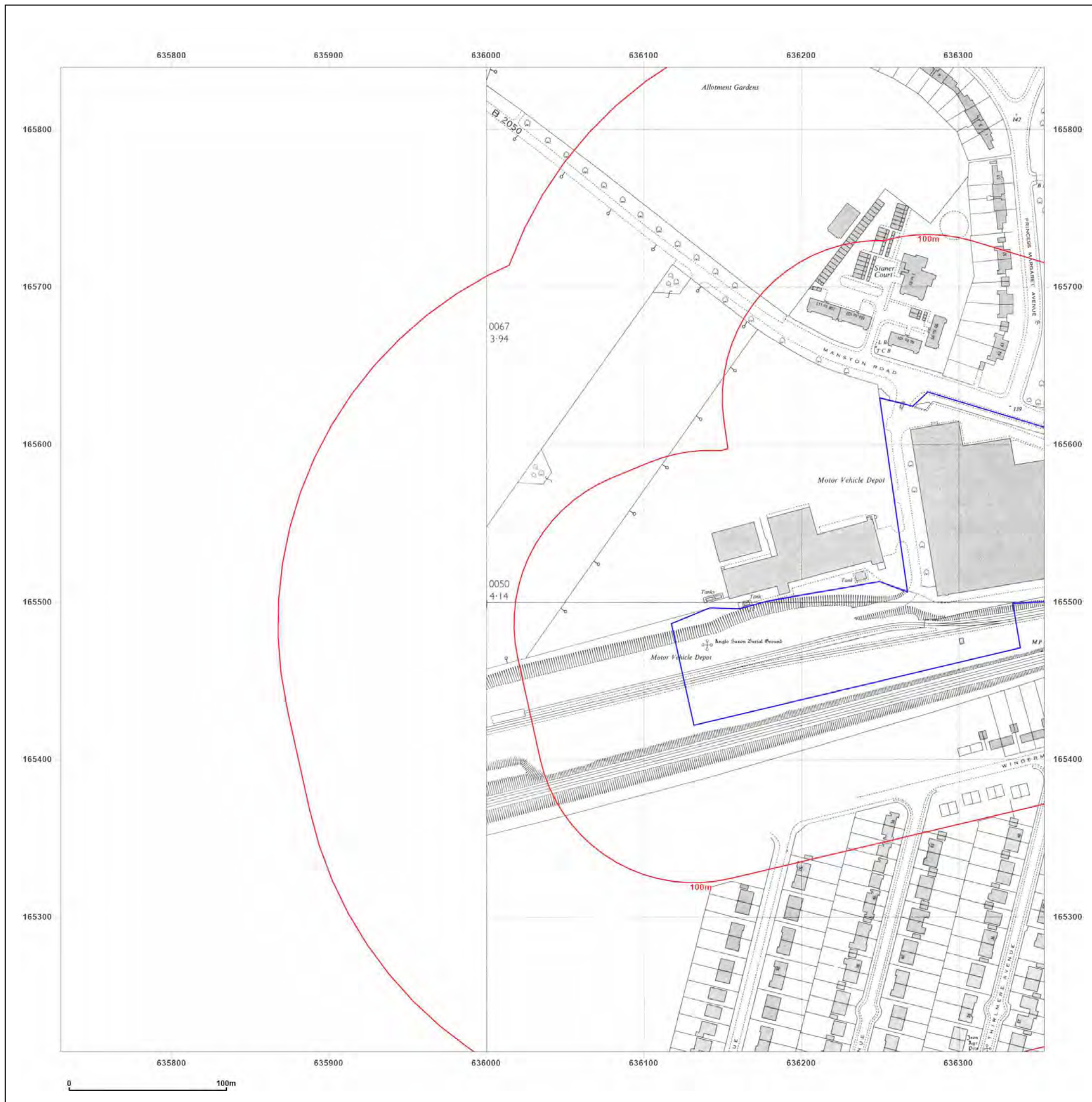
Supplied by:  
[www.emapsite.com](http://www.emapsite.com)  
[sales@emapsite.com](mailto:sales@emapsite.com)

© Crown copyright and database rights 2019 Ordnance Survey 100035207

Production date: 22 August 2023

Map legend available at:  
[www.groundsure.com/sites/default/files/groundsure\\_legend.pdf](http://www.groundsure.com/sites/default/files/groundsure_legend.pdf)





# EMAPSITE™

**Site Details:**

unspecified


**Client Ref:** EMS\_889538\_1100951  
**Report Ref:** EMS-889538\_1136671\_LS\_1\_1  
**Grid Ref:** 636042, 165527

**Map Name:** National Grid

**Map date:** 1969

**Scale:** 1:2,500

**Printed at:** 1:2,500



Surveyed 1969  
 Revised 1969  
 Edition N/A  
 Copyright 1971  
 Levelled 1952



Produced by  
 Groundsure Insights  
[www.groundsure.com](http://www.groundsure.com)



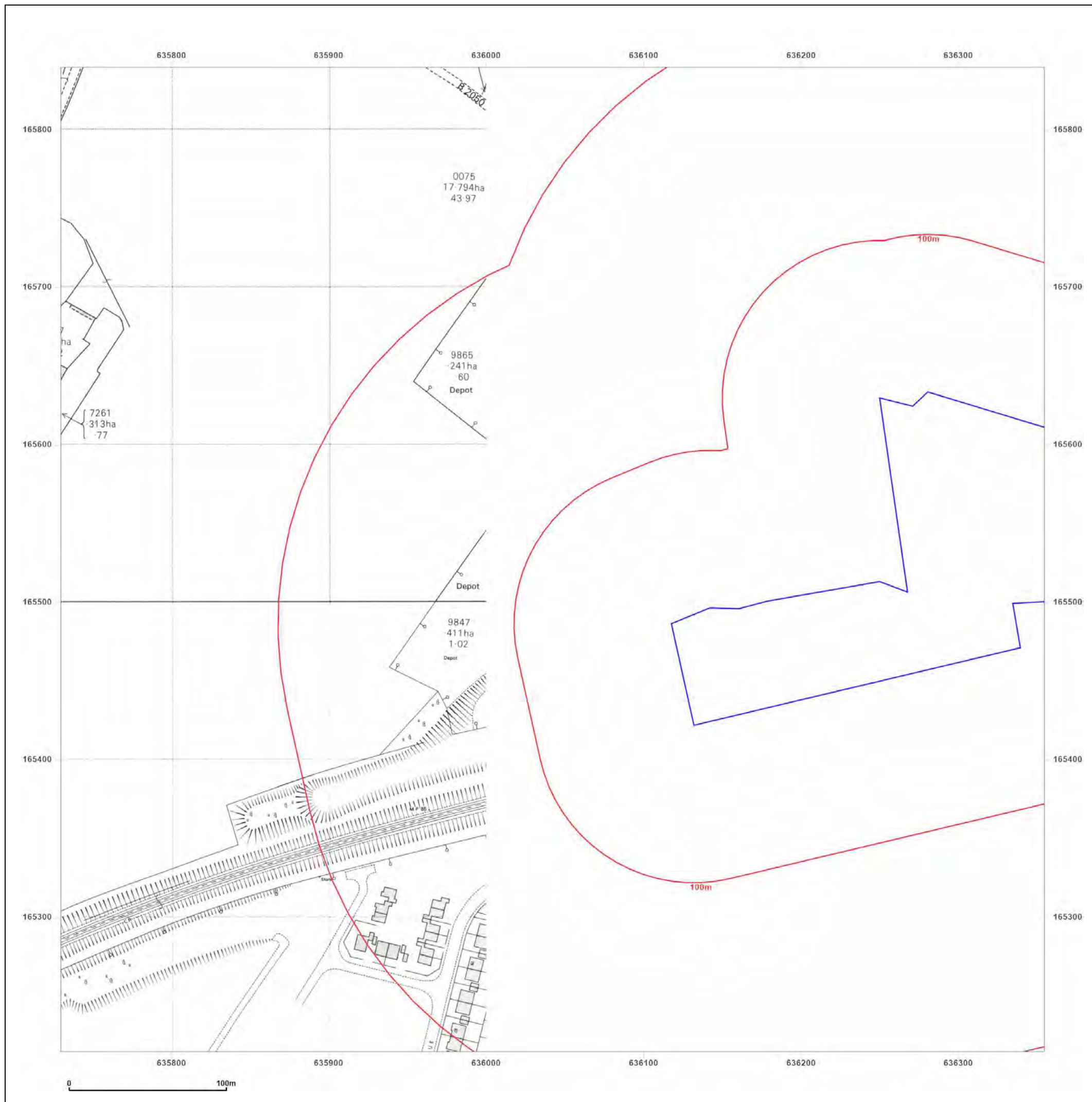
Supplied by:  
[www.emapsite.com](http://www.emapsite.com)  
[sales@emapsite.com](mailto:sales@emapsite.com)

© Crown copyright and database rights 2019 Ordnance Survey 100035207

Production date: 22 August 2023

Map legend available at:  
[www.groundsure.com/sites/default/files/groundsure\\_legend.pdf](http://www.groundsure.com/sites/default/files/groundsure_legend.pdf)





# EMAPSITE™

**Site Details:**

unspecified

**Client Ref:** EMS\_889538\_1100951  
**Report Ref:** EMS-889538\_1136671\_LS\_1\_1  
**Grid Ref:** 636042, 165527

**Map Name:** National Grid

**Map date:** 1983

**Scale:** 1:2,500

**Printed at:** 1:2,500



Surveyed 1983  
 Revised 1983  
 Edition N/A  
 Copyright 1984  
 Levelled 1976



Produced by  
 Groundsure Insights  
[www.groundsure.com](http://www.groundsure.com)



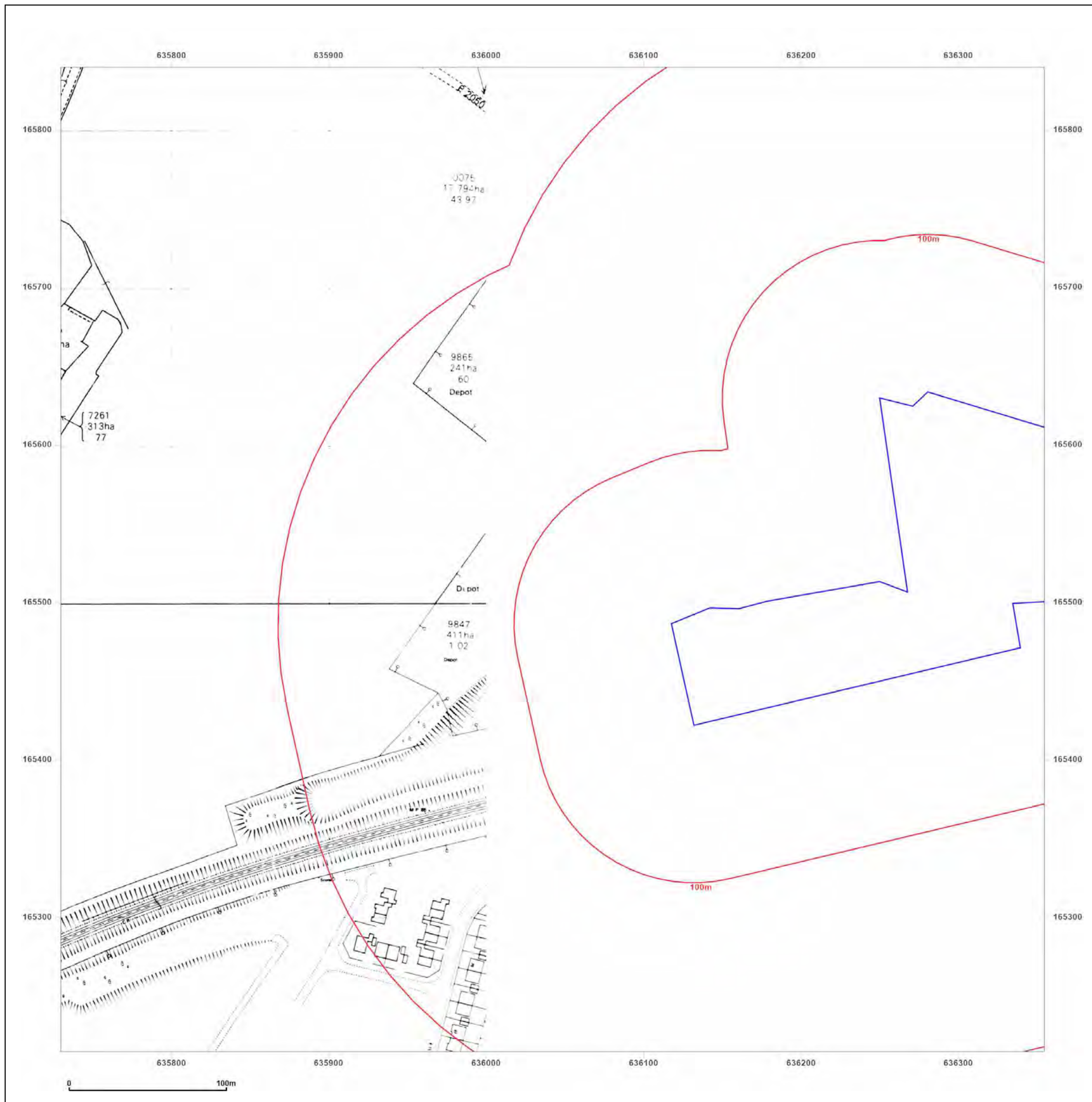
Supplied by:  
[www.emapsite.com](http://www.emapsite.com)  
[sales@emapsite.com](mailto:sales@emapsite.com)

© Crown copyright and database rights 2019 Ordnance Survey 100035207

Production date: 22 August 2023

Map legend available at:  
[www.groundsure.com/sites/default/files/groundsure\\_legend.pdf](http://www.groundsure.com/sites/default/files/groundsure_legend.pdf)





# EMAPSITE™

**Site Details:**

unspecified

**Client Ref:** EMS\_889538\_1100951  
**Report Ref:** EMS-889538\_1136671\_LS\_1\_1  
**Grid Ref:** 636042, 165527

**Map Name:** National Grid

**Map date:** 1984

**Scale:** 1:2,500

**Printed at:** 1:2,500



<p>Surveyed N/A          Revised N/A          Edition N/A          Copyright N/A          Levelled N/A</p>	
--	--



Produced by  
 Groundsure Insights  
[www.groundsure.com](http://www.groundsure.com)



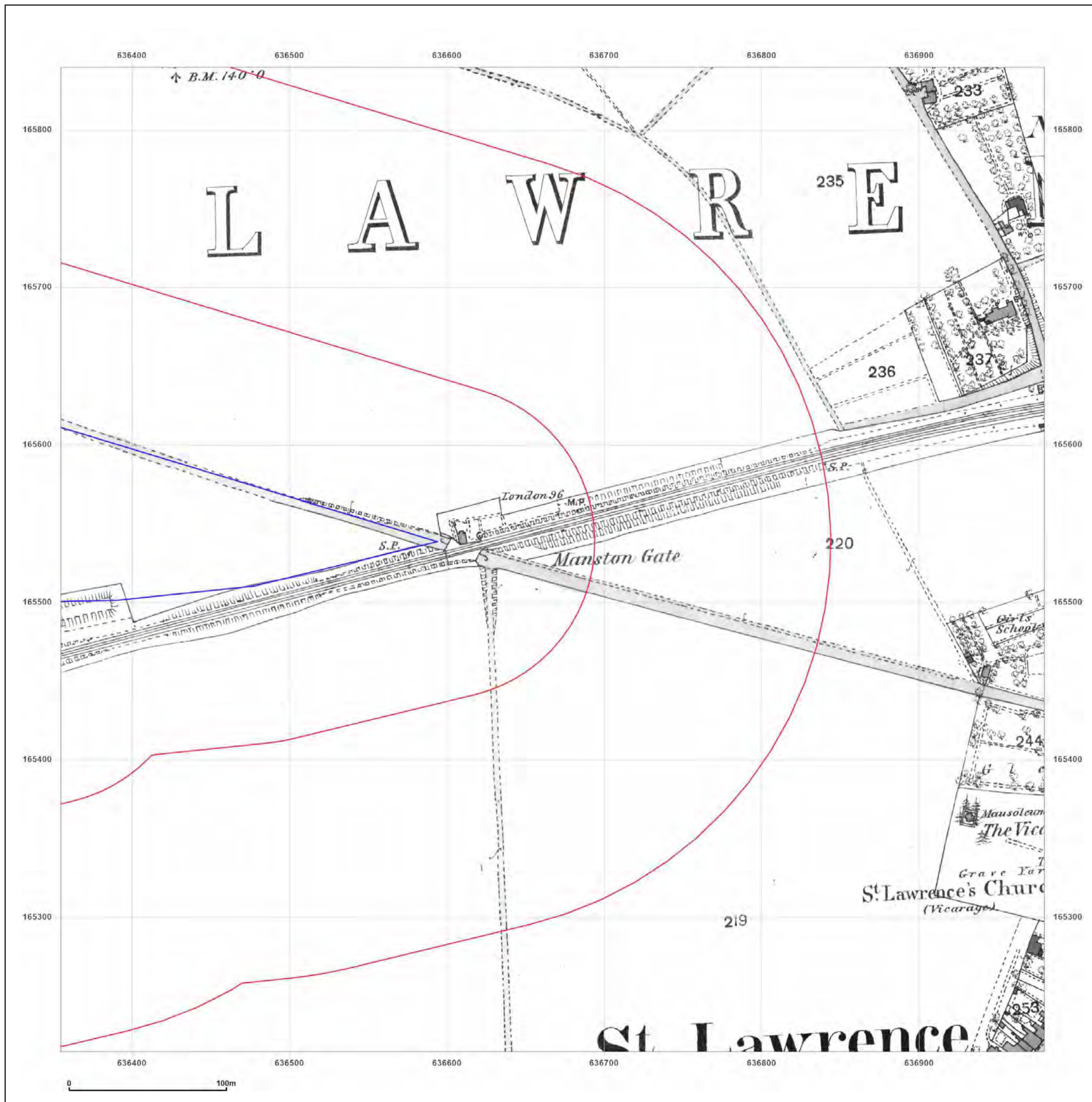
Supplied by:  
[www.emapsite.com](http://www.emapsite.com)  
[sales@emapsite.com](mailto:sales@emapsite.com)

© Crown copyright and database rights 2019 Ordnance Survey 100035207

Production date: 22 August 2023

Map legend available at:  
[www.groundsure.com/sites/default/files/groundsure\\_legend.pdf](http://www.groundsure.com/sites/default/files/groundsure_legend.pdf)





# EMAPSITE™

**Site Details:**

unspecified

**Client Ref:** EMS\_889538\_1100951  
**Report Ref:** EMS-889538\_1136671\_LS\_2\_1  
**Grid Ref:** 636667, 165527

**Map Name:** County Series

**Map date:** 1873

**Scale:** 1:2,500

**Printed at:** 1:2,500



Surveyed 1873  
 Revised 1873  
 Edition N/A  
 Copyright N/A  
 Levelled N/A



Produced by  
 Groundsure Insights  
[www.groundsure.com](http://www.groundsure.com)



Supplied by:  
[www.emapsite.com](http://www.emapsite.com)  
[sales@emapsite.com](mailto:sales@emapsite.com)

© Crown copyright and database rights 2019 Ordnance Survey 100035207

Production date: 22 August 2023

Map legend available at:  
[www.groundsure.com/sites/default/files/groundsure\\_legend.pdf](http://www.groundsure.com/sites/default/files/groundsure_legend.pdf)



**Site Details:**

unspecified

**Client Ref:** EMS\_889538\_1100951  
**Report Ref:** EMS-889538\_1136671\_LS\_2\_1  
**Grid Ref:** 636667, 165527

**Map Name:** County Series

**Map date:** 1898

**Scale:** 1:2,500

**Printed at:** 1:2,500



Surveyed 1898  
 Revised 1898  
 Edition N/A  
 Copyright N/A  
 Levelled N/A



Produced by  
 Groundsure Insights  
[www.groundsure.com](http://www.groundsure.com)

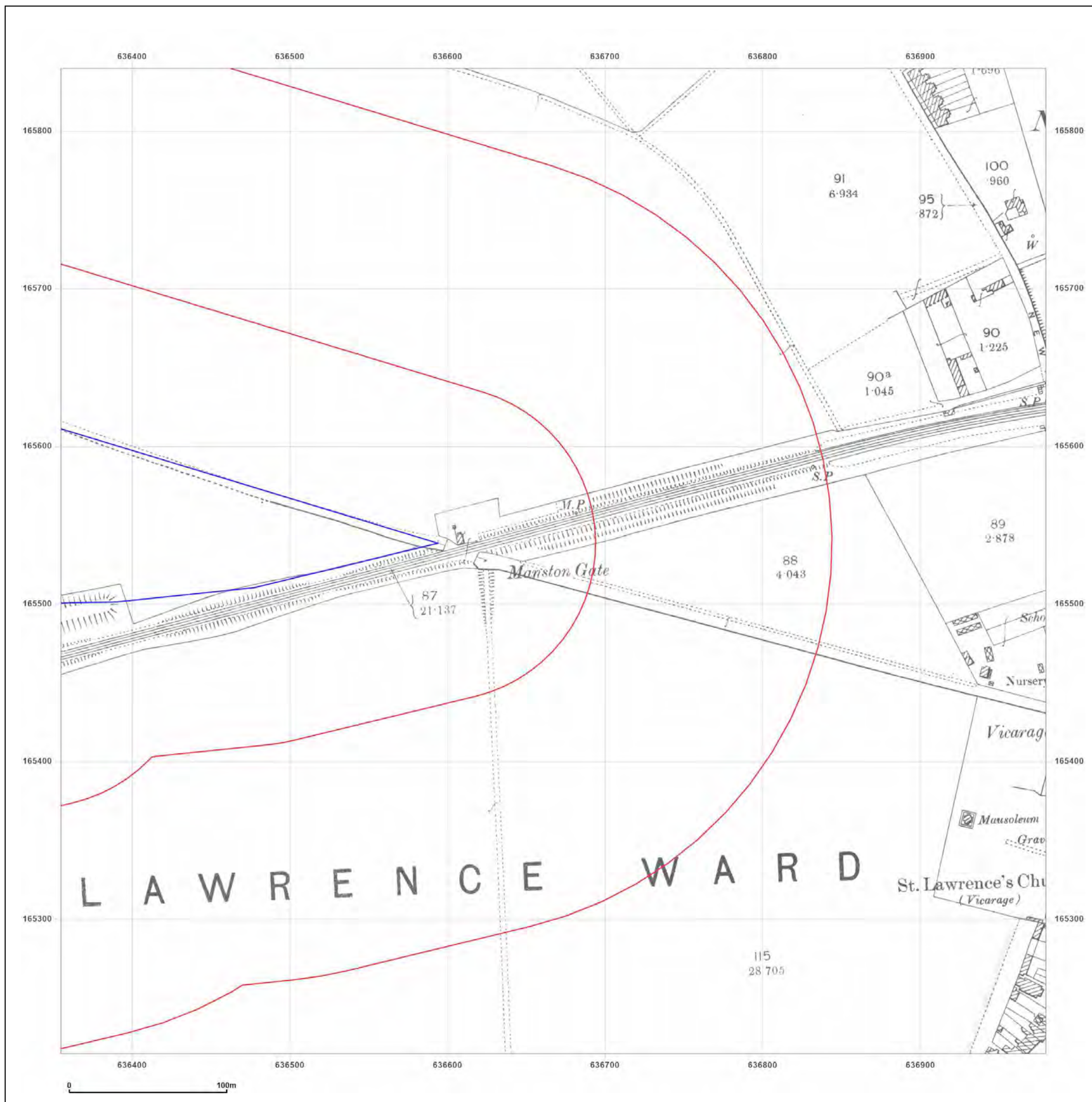


Supplied by:  
[www.emapsite.com](http://www.emapsite.com)  
[sales@emapsite.com](mailto:sales@emapsite.com)

© Crown copyright and database rights 2019 Ordnance Survey 100035207

Production date: 22 August 2023

Map legend available at:  
[www.groundsure.com/sites/default/files/groundsure\\_legend.pdf](http://www.groundsure.com/sites/default/files/groundsure_legend.pdf)





**Site Details:**

unspecified

**Client Ref:** EMS\_889538\_1100951  
**Report Ref:** EMS-889538\_1136671\_LS\_2\_1  
**Grid Ref:** 636667, 165527

**Map Name:** County Series

**Map date:** 1907

**Scale:** 1:2,500

**Printed at:** 1:2,500



Surveyed 1907  
 Revised 1907  
 Edition N/A  
 Copyright N/A  
 Levellled N/A



Produced by  
 Groundsure Insights  
[www.groundsure.com](http://www.groundsure.com)

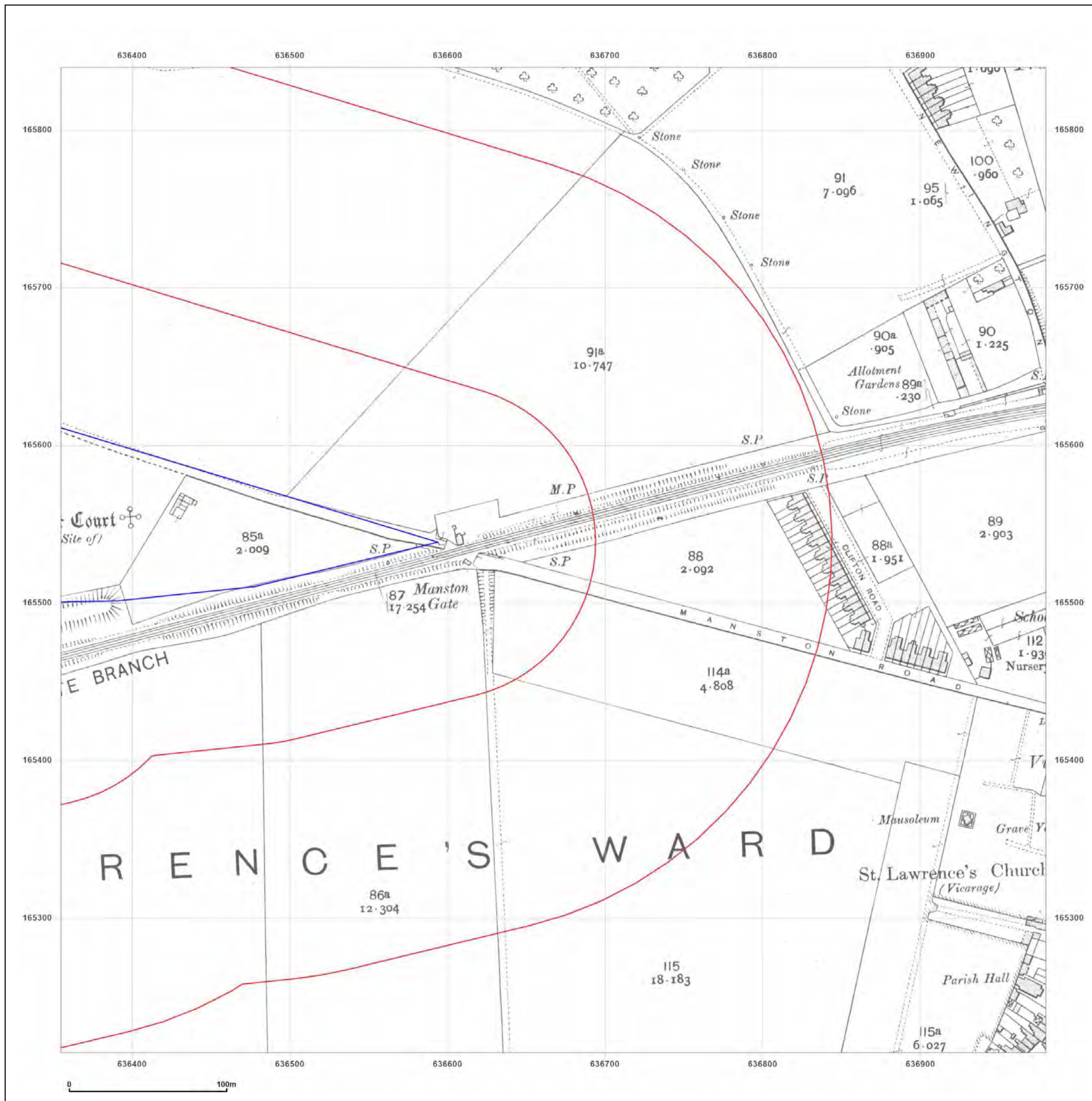


Supplied by:  
[www.emapsite.com](http://www.emapsite.com)  
[sales@emapsite.com](mailto:sales@emapsite.com)

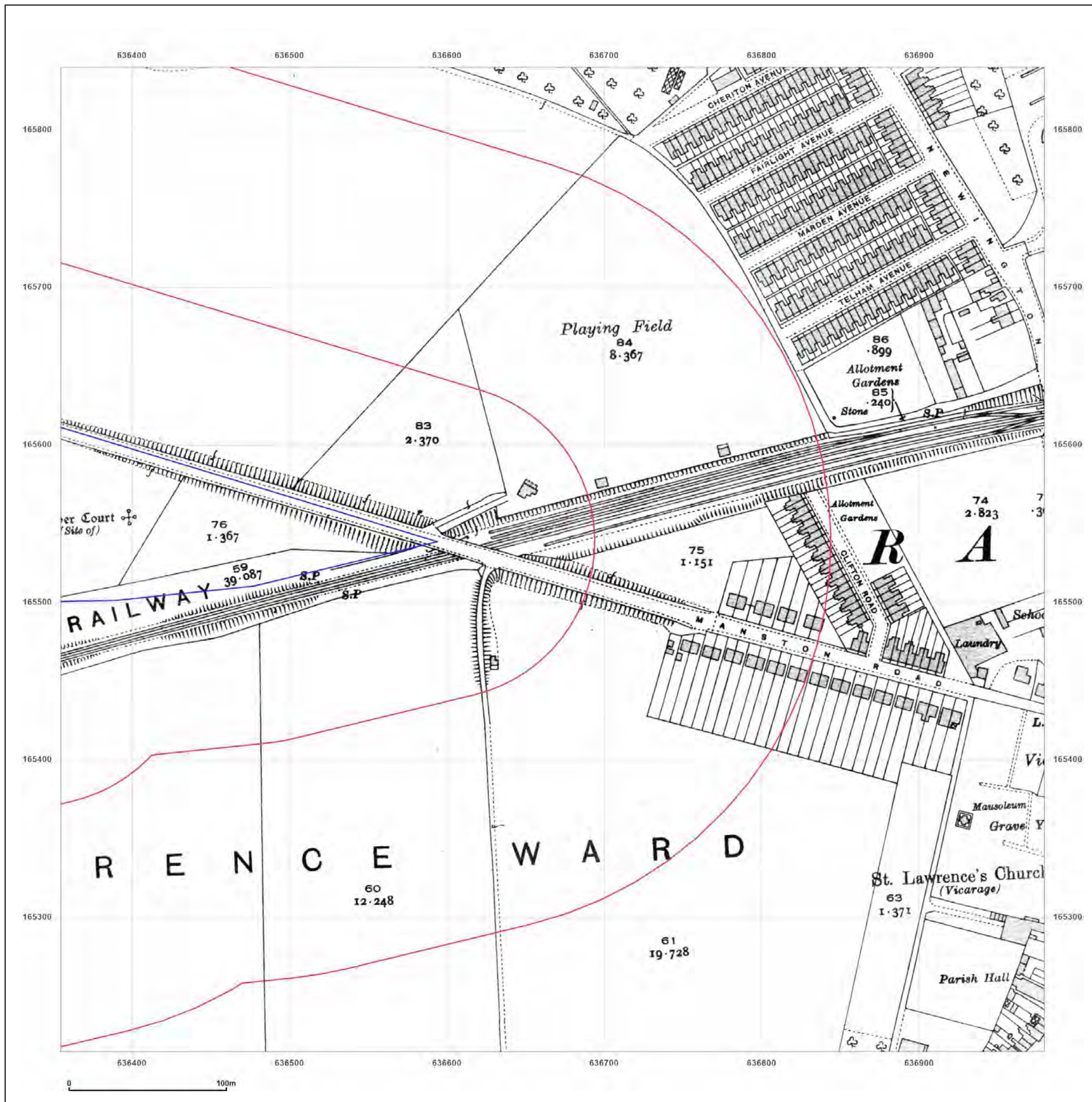
© Crown copyright and database rights 2019 Ordnance Survey 100035207

Production date: 22 August 2023

Map legend available at:  
[www.groundsure.com/sites/default/files/groundsure\\_legend.pdf](http://www.groundsure.com/sites/default/files/groundsure_legend.pdf)







# EMAPSITE™

**Site Details:**

unspecified

**Client Ref:** EMS\_889538\_1100951  
**Report Ref:** EMS-889538\_1136671\_LS\_2\_1  
**Grid Ref:** 636667, 165527

**Map Name:** County Series

**Map date:** 1931

**Scale:** 1:2,500

**Printed at:** 1:2,500



Surveyed 1931  
 Revised 1931  
 Edition N/A  
 Copyright N/A  
 Levelled N/A



Produced by  
 Groundsure Insights  
[www.groundsure.com](http://www.groundsure.com)



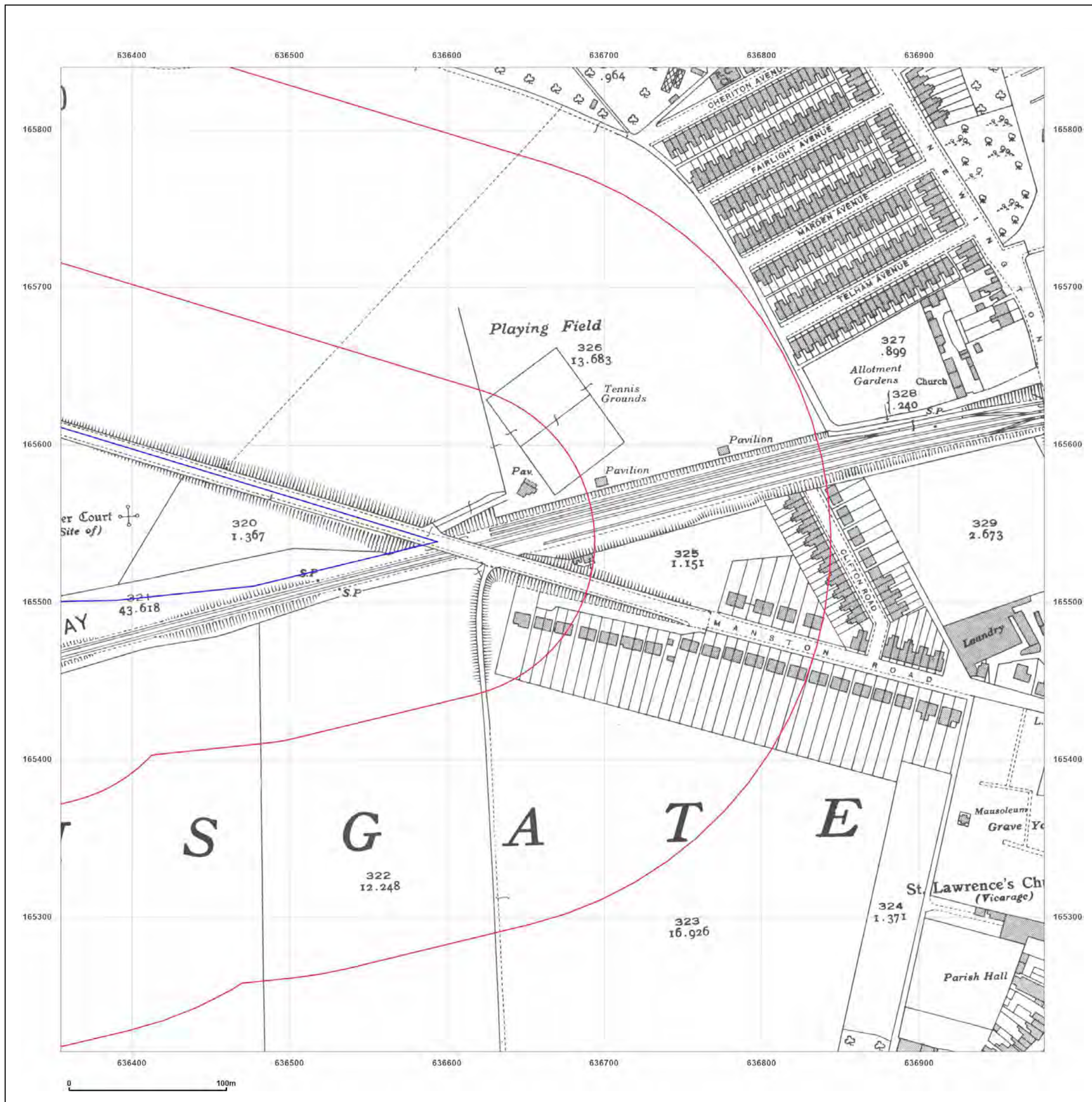
Supplied by:  
[www.emapsite.com](http://www.emapsite.com)  
[sales@emapsite.com](mailto:sales@emapsite.com)

© Crown copyright and database rights 2019 Ordnance Survey 100035207

Production date: 22 August 2023

Map legend available at:  
[www.groundsure.com/sites/default/files/groundsure\\_legend.pdf](http://www.groundsure.com/sites/default/files/groundsure_legend.pdf)





# EMAPSITE™

**Site Details:**

unspecified

**Client Ref:** EMS\_889538\_1100951  
**Report Ref:** EMS-889538\_1136671\_LS\_2\_1  
**Grid Ref:** 636667, 165527

**Map Name:** County Series

**Map date:** 1938

**Scale:** 1:2,500

**Printed at:** 1:2,500



Surveyed 1938  
 Revised 1938  
 Edition N/A  
 Copyright N/A  
 Levelled N/A



Produced by  
 Groundsure Insights  
[www.groundsure.com](http://www.groundsure.com)



Supplied by:  
[www.emapsite.com](http://www.emapsite.com)  
[sales@emapsite.com](mailto:sales@emapsite.com)

© Crown copyright and database rights 2019 Ordnance Survey 100035207

Production date: 22 August 2023

Map legend available at:  
[www.groundsure.com/sites/default/files/groundsure\\_legend.pdf](http://www.groundsure.com/sites/default/files/groundsure_legend.pdf)



### Site Details:

unspecified

**Client Ref:** EMS\_889538\_1100951  
**Report Ref:** EMS-889538\_1136671\_LS\_2\_1  
**Grid Ref:** 636667, 165527

**Map Name:** National Grid

**Map date:** 1955

**Scale:** 1:2,500

**Printed at:** 1:2,500



Surveyed 1955  
Revised 1955  
Edition 1956  
Copyright N/A  
Levelled 1952



Produced by  
Groundsure Insights  
[www.groundsure.com](http://www.groundsure.com)

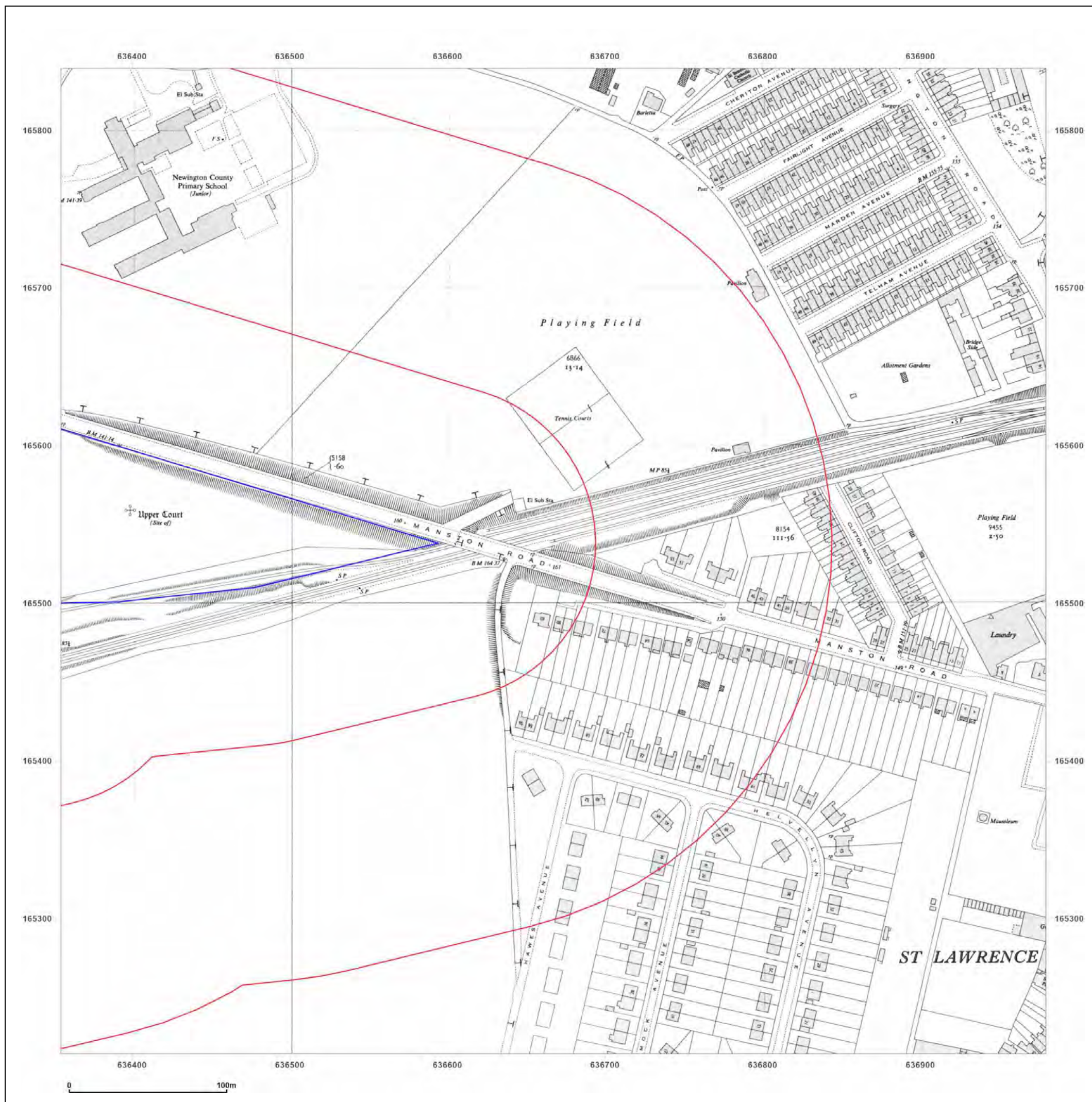


Supplied by:  
[www.emapsite.com](http://www.emapsite.com)  
[sales@emapsite.com](mailto:sales@emapsite.com)

© Crown copyright and database rights 2019 Ordnance Survey 100035207

Production date: 22 August 2023

Map legend available at:  
[www.groundsure.com/sites/default/files/groundsure\\_legend.pdf](http://www.groundsure.com/sites/default/files/groundsure_legend.pdf)





**Site Details:**

unspecified

**Client Ref:** EMS\_889538\_1100951  
**Report Ref:** EMS-889538\_1136671\_LS\_2\_1  
**Grid Ref:** 636667, 165527

**Map Name:** National Grid

**Map date:** 1969

**Scale:** 1:2,500

**Printed at:** 1:2,500



Surveyed 1969  
Revised 1969  
Edition N/A  
Copyright 1971  
Levelled 1952



Produced by  
Groundsure Insights  
[www.groundsure.com](http://www.groundsure.com)

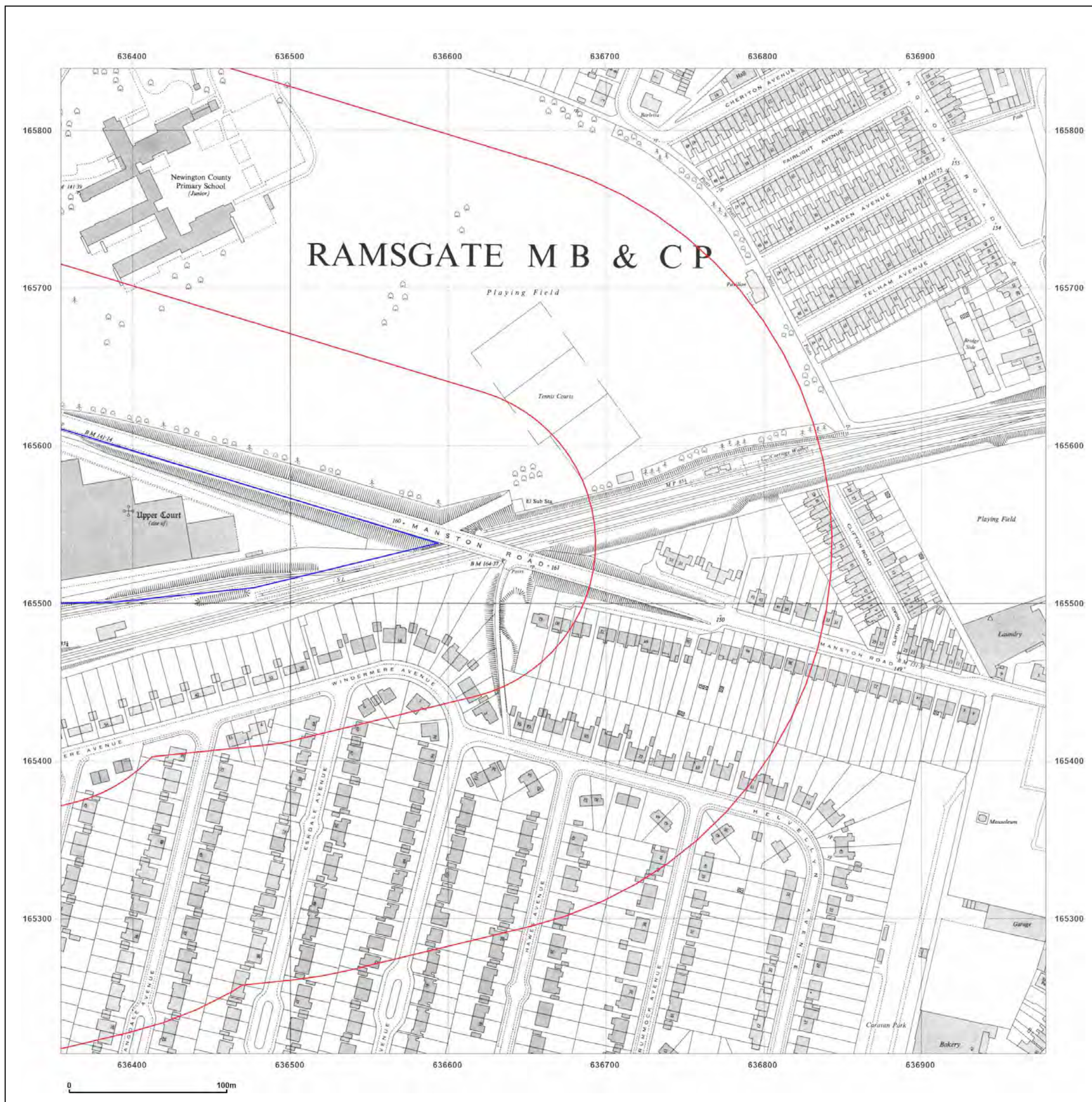


Supplied by:  
[www.emapsite.com](http://www.emapsite.com)  
[sales@emapsite.com](mailto:sales@emapsite.com)

© Crown copyright and database rights 2019 Ordnance Survey 100035207

Production date: 22 August 2023

Map legend available at:  
[www.groundsure.com/sites/default/files/groundsure\\_legend.pdf](http://www.groundsure.com/sites/default/files/groundsure_legend.pdf)





**Site Details:**

unspecified

**Client Ref:** EMS\_889538\_1100951  
**Report Ref:** EMS-889538\_1136671  
**Grid Ref:** 636355, 165527

**Map Name:** County Series

**Map date:** 1872


**Scale:** 1:10,560

**Printed at:** 1:10,560

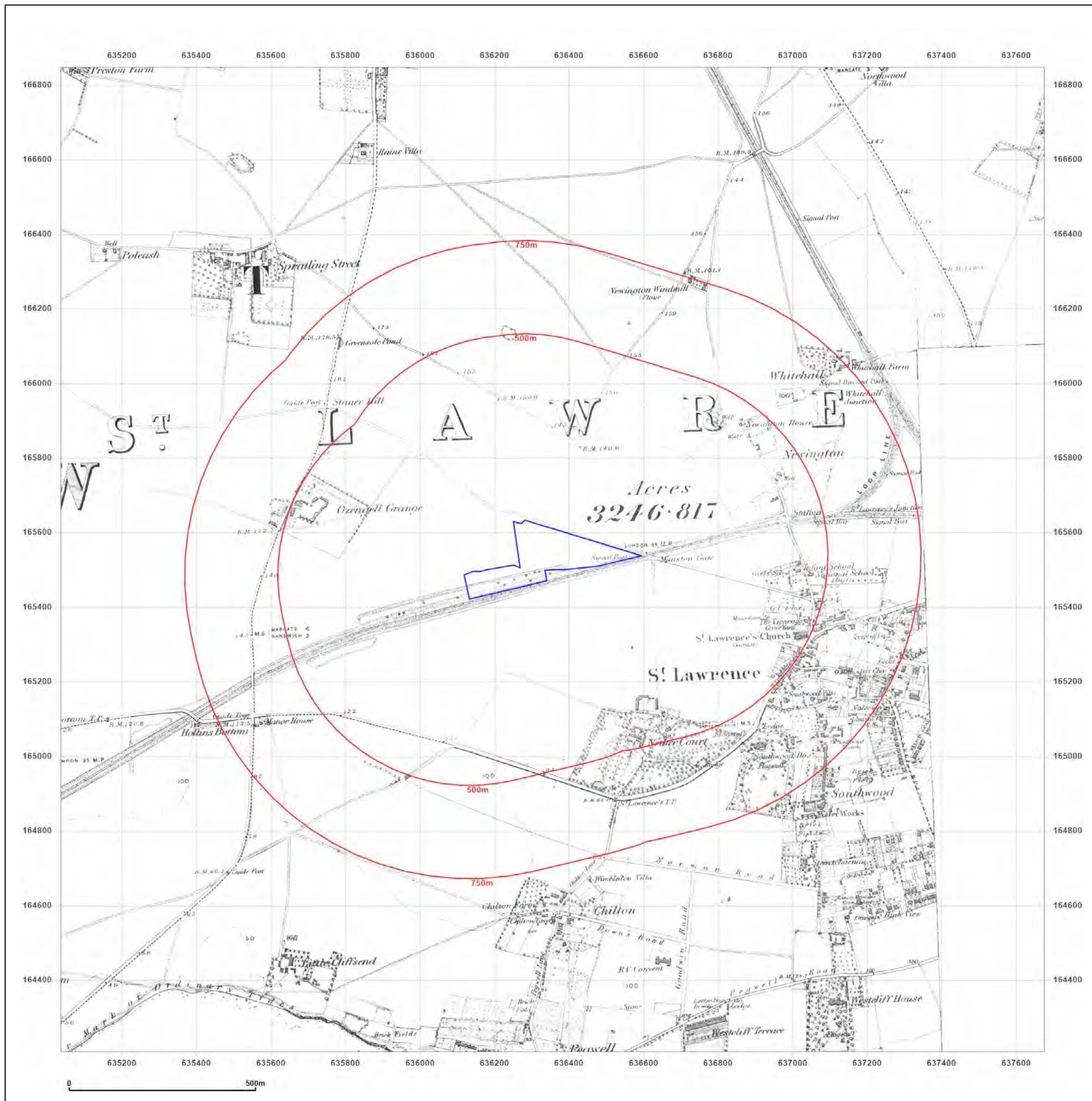


Surveyed 1872  
 Revised 1872  
 Edition N/A  
 Copyright N/A  
 Levelled N/A

Surveyed 1872  
 Revised 1872  
 Edition N/A  
 Copyright N/A  
 Levelled N/A



Surveyed 1872  
 Revised 1872  
 Edition N/A  
 Copyright N/A  
 Levelled N/A



Produced by  
 Groundsure Insights  
[www.groundsure.com](http://www.groundsure.com)



Supplied by:  
[www.emapsite.com](http://www.emapsite.com)  
[sales@emapsite.com](mailto:sales@emapsite.com)

© Crown copyright and database rights 2019 Ordnance Survey 100035207

Production date: 22 August 2023

Map legend available at:  
[www.groundsure.com/sites/default/files/groundsure\\_legend.pdf](http://www.groundsure.com/sites/default/files/groundsure_legend.pdf)



**Site Details:**

unspecified

**Client Ref:** EMS\_889538\_1100951  
**Report Ref:** EMS-889538\_1136671  
**Grid Ref:** 636355, 165527

**Map Name:** County Series

**Map date:** 1896-1897

**Scale:** 1:10,560

**Printed at:** 1:10,560

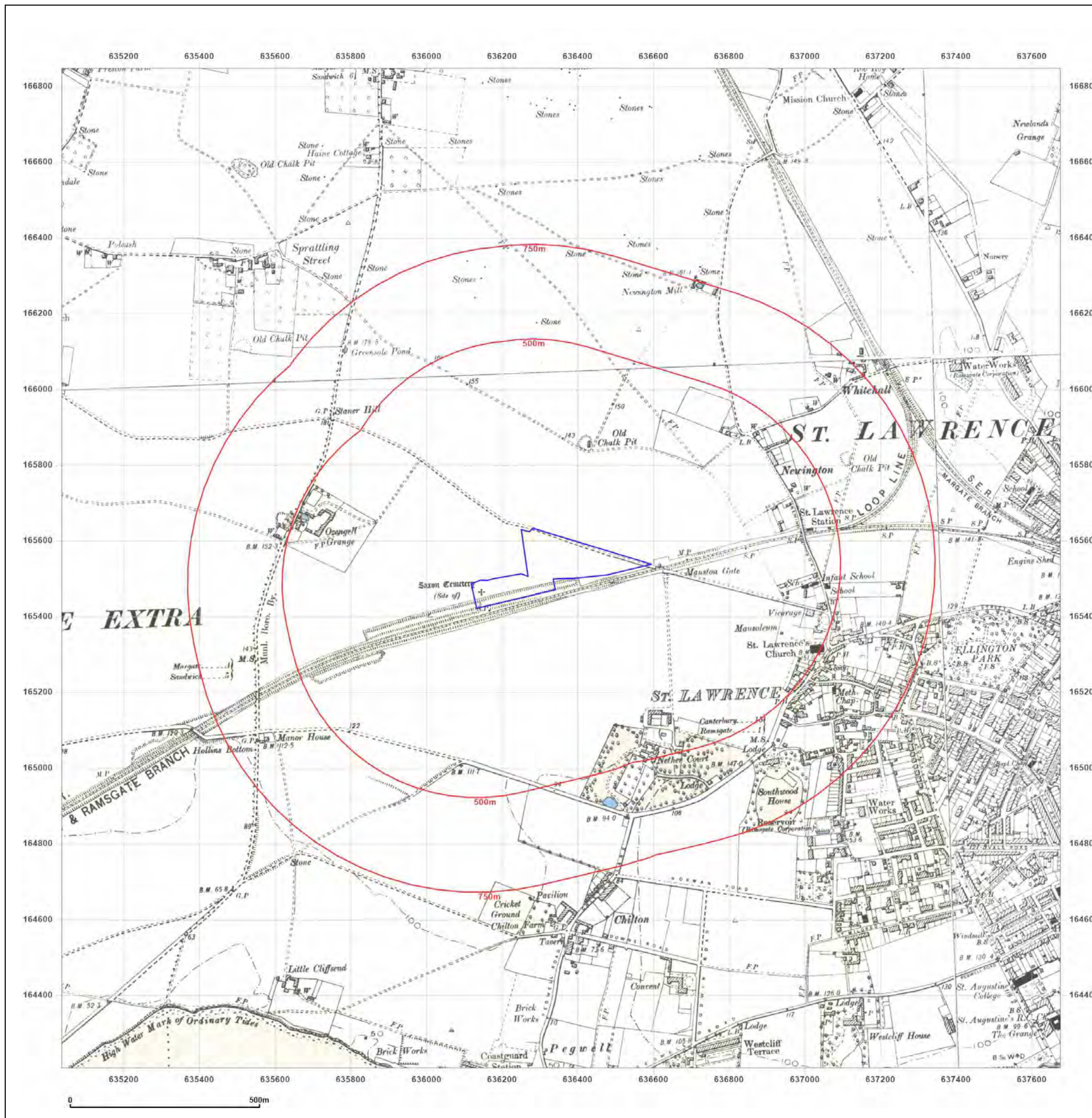


Surveyed 1872  
 Revised 1896  
 Edition N/A  
 Copyright N/A  
 Levelled N/A

Surveyed 1872  
 Revised 1896  
 Edition N/A  
 Copyright N/A  
 Levelled N/A

Surveyed 1872  
 Revised 1897  
 Edition N/A  
 Copyright N/A  
 Levelled N/A

Surveyed 1872  
 Revised 1896  
 Edition N/A  
 Copyright N/A  
 Levelled N/A



Produced by  
 Groundsure Insights  
[www.groundsure.com](http://www.groundsure.com)



Supplied by:  
[www.emapsite.com](http://www.emapsite.com)  
[sales@emapsite.com](mailto:sales@emapsite.com)

© Crown copyright and database rights 2019 Ordnance Survey 100035207

Production date: 22 August 2023

Map legend available at:  
[www.groundsure.com/sites/default/files/groundsure\\_legend.pdf](http://www.groundsure.com/sites/default/files/groundsure_legend.pdf)



**Site Details:**

unspecified

**Client Ref:** EMS\_889538\_1100951  
**Report Ref:** EMS-889538\_1136671  
**Grid Ref:** 636355, 165527

**Map Name:** County Series

**Map date:** 1905

**Scale:** 1:10,560

**Printed at:** 1:10,560

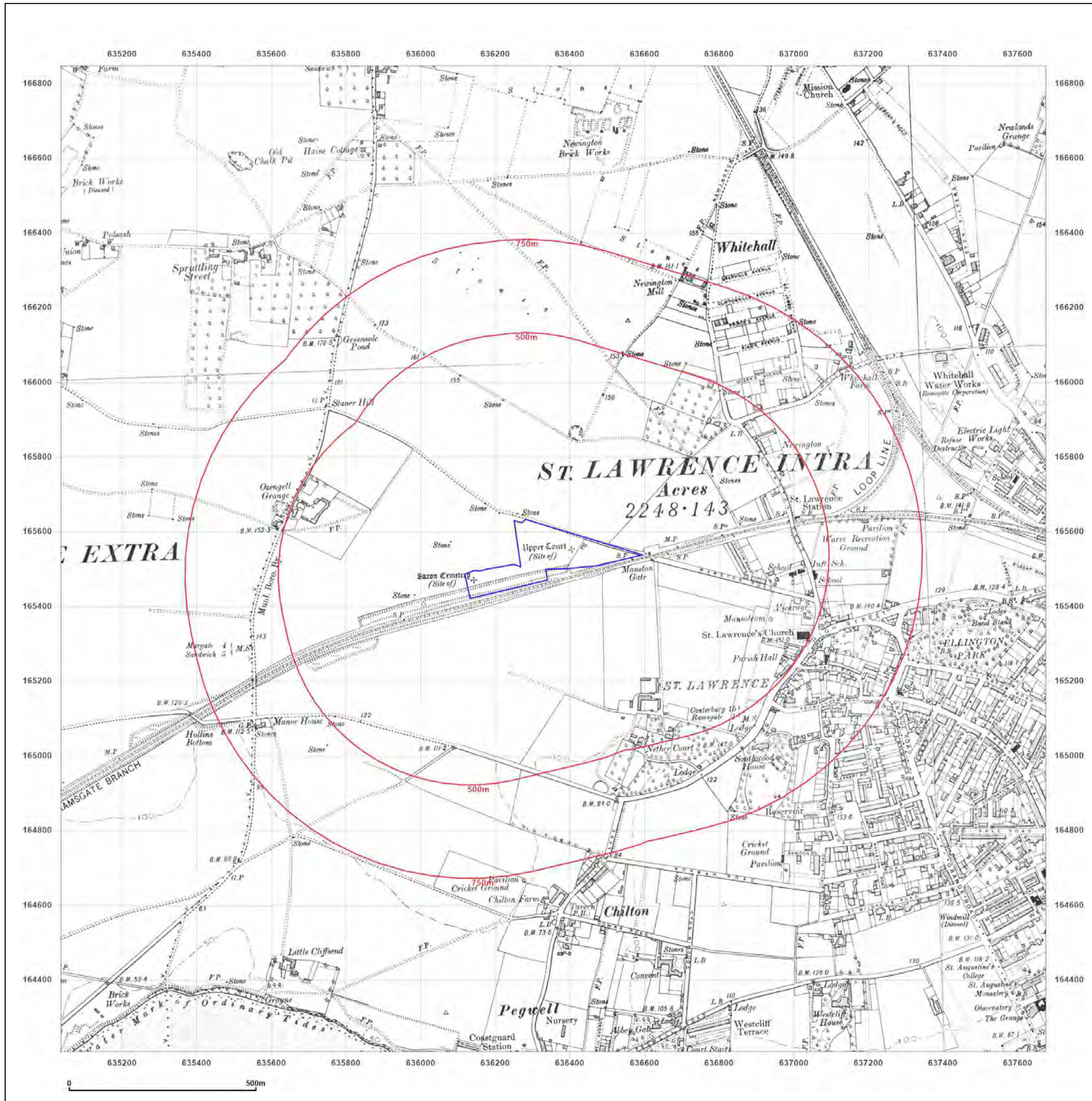


Surveyed 1872  
 Revised 1905  
 Edition N/A  
 Copyright N/A  
 Levelled N/A

Surveyed 1871  
 Revised 1905  
 Edition N/A  
 Copyright N/A  
 Levelled N/A

Surveyed 1872  
 Revised 1905  
 Edition N/A  
 Copyright N/A  
 Levelled N/A

Surveyed 1872  
 Revised 1905  
 Edition N/A  
 Copyright N/A  
 Levelled N/A



Produced by  
 Groundsure Insights  
[www.groundsure.com](http://www.groundsure.com)



Supplied by:  
[www.emapsite.com](http://www.emapsite.com)  
[sales@emapsite.com](mailto:sales@emapsite.com)

© Crown copyright and database rights 2019 Ordnance Survey 100035207

Production date: 22 August 2023

Map legend available at:  
[www.groundsure.com/sites/default/files/groundsure\\_legend.pdf](http://www.groundsure.com/sites/default/files/groundsure_legend.pdf)







**Site Details:**

unspecified

**Client Ref:** EMS\_889538\_1100951  
**Report Ref:** EMS-889538\_1136671  
**Grid Ref:** 636355, 165527

**Map Name:** County Series

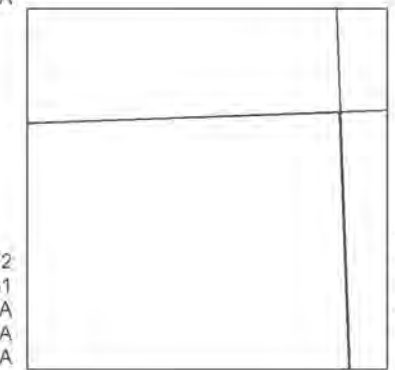
**Map date:** 1931

**Scale:** 1:10,560

**Printed at:** 1:10,560

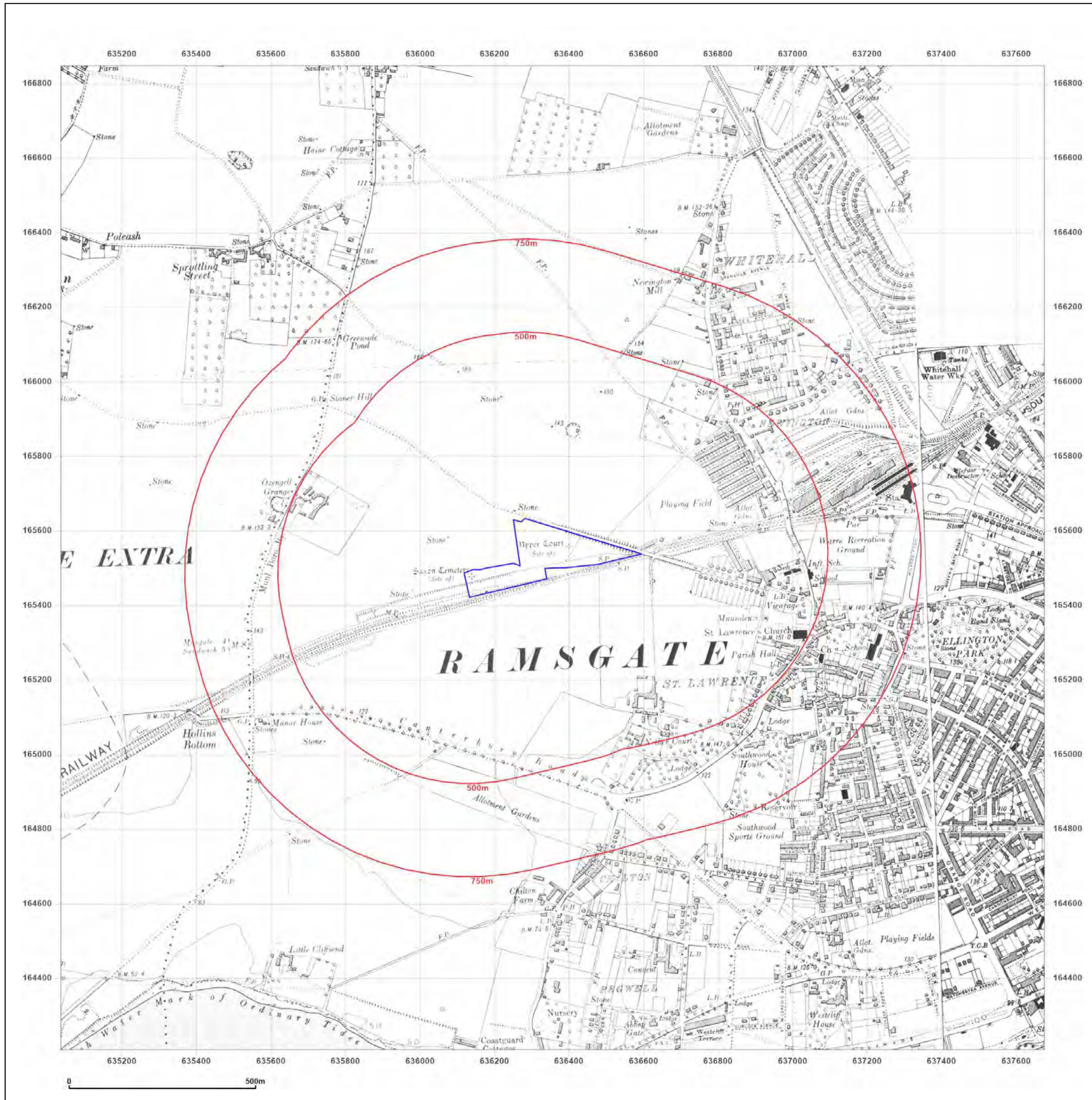


Surveyed 1872  
 Revised 1931  
 Edition N/A  
 Copyright N/A  
 Levelled N/A



Surveyed 1872  
 Revised 1931  
 Edition N/A  
 Copyright N/A  
 Levelled N/A

Surveyed 1872  
 Revised 1931  
 Edition N/A  
 Copyright N/A  
 Levelled N/A



Produced by  
 Groundsure Insights  
[www.groundsure.com](http://www.groundsure.com)



Supplied by:  
[www.emapsite.com](http://www.emapsite.com)  
[sales@emapsite.com](mailto:sales@emapsite.com)

© Crown copyright and database rights 2019 Ordnance Survey 100035207

Production date: 22 August 2023

Map legend available at:  
[www.groundsure.com/sites/default/files/groundsure\\_legend.pdf](http://www.groundsure.com/sites/default/files/groundsure_legend.pdf)



**Site Details:**

unspecified

**Client Ref:** EMS\_889538\_1100951  
**Report Ref:** EMS-889538\_1136671  
**Grid Ref:** 636355, 165527

**Map Name:** County Series


**Map date:** 1931

**Scale:** 1:10,560

**Printed at:** 1:10,560



Surveyed 1872  
 Revised 1931  
 Edition N/A  
 Copyright N/A  
 Levelled N/A



Surveyed 1872  
 Revised 1931  
 Edition N/A  
 Copyright N/A  
 Levelled N/A



Produced by  
 Groundsure Insights  
[www.groundsure.com](http://www.groundsure.com)

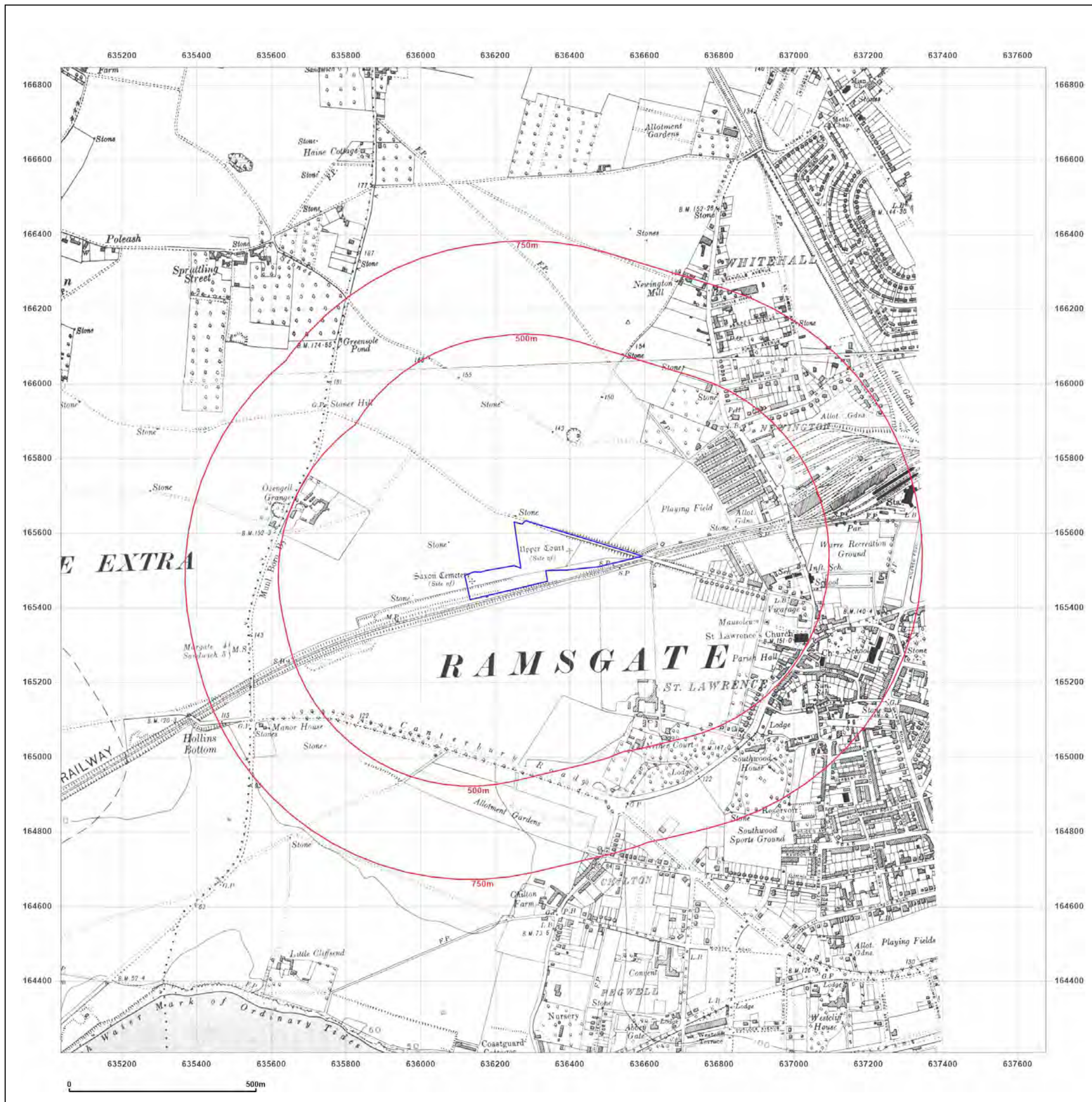


Supplied by:  
[www.emapsite.com](http://www.emapsite.com)  
[sales@emapsite.com](mailto:sales@emapsite.com)

© Crown copyright and database rights 2019 Ordnance Survey 100035207

Production date: 22 August 2023

Map legend available at:  
[www.groundsure.com/sites/default/files/groundsure\\_legend.pdf](http://www.groundsure.com/sites/default/files/groundsure_legend.pdf)





### Site Details:

unspecified

**Client Ref:** EMS\_889538\_1100951  
**Report Ref:** EMS-889538\_1136671  
**Grid Ref:** 636355, 165527

**Map Name:** County Series

**Map date:** 1938

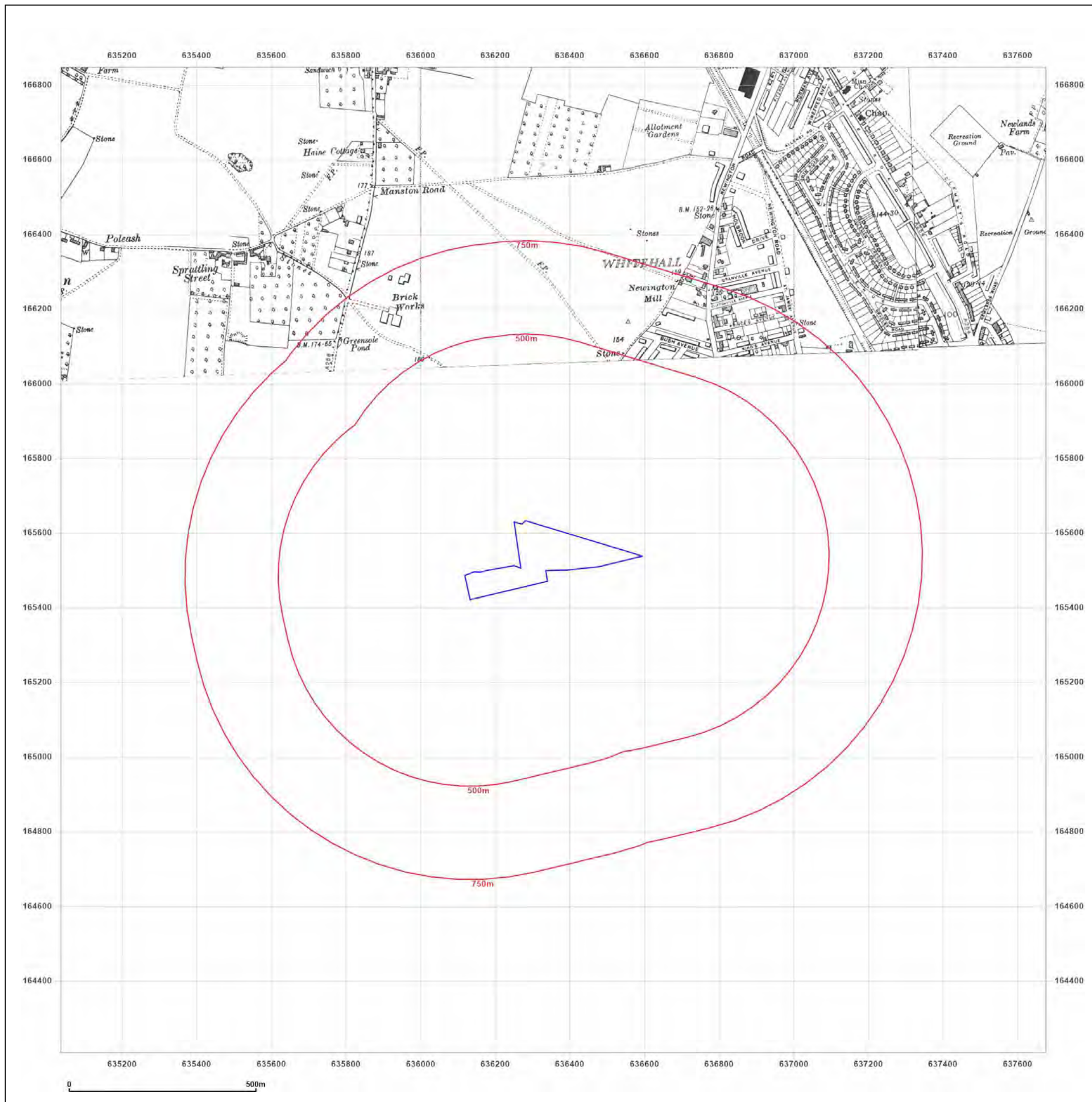
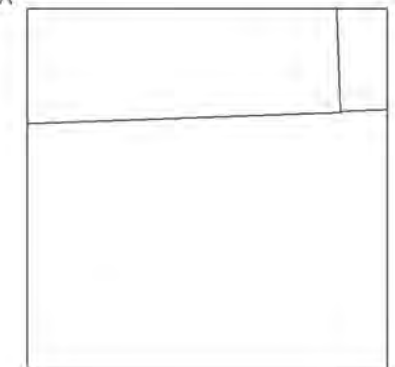
**Scale:** 1:10,560

**Printed at:** 1:10,560



Surveyed 1872  
Revised 1938  
Edition 1938  
Copyright N/A  
Levelled N/A

Surveyed 1871  
Revised 1938  
Edition N/A  
Copyright N/A  
Levelled N/A



Produced by  
Groundsure Insights  
[www.groundsure.com](http://www.groundsure.com)



Supplied by:  
[www.emapsite.com](http://www.emapsite.com)  
[sales@emapsite.com](mailto:sales@emapsite.com)

© Crown copyright and database rights 2019 Ordnance Survey 100035207

Production date: 22 August 2023

Map legend available at:  
[www.groundsure.com/sites/default/files/groundsure\\_legend.pdf](http://www.groundsure.com/sites/default/files/groundsure_legend.pdf)



**Site Details:**

unspecified

**Client Ref:** EMS\_889538\_1100951  
**Report Ref:** EMS-889538\_1136671  
**Grid Ref:** 636355, 165527

**Map Name:** County Series

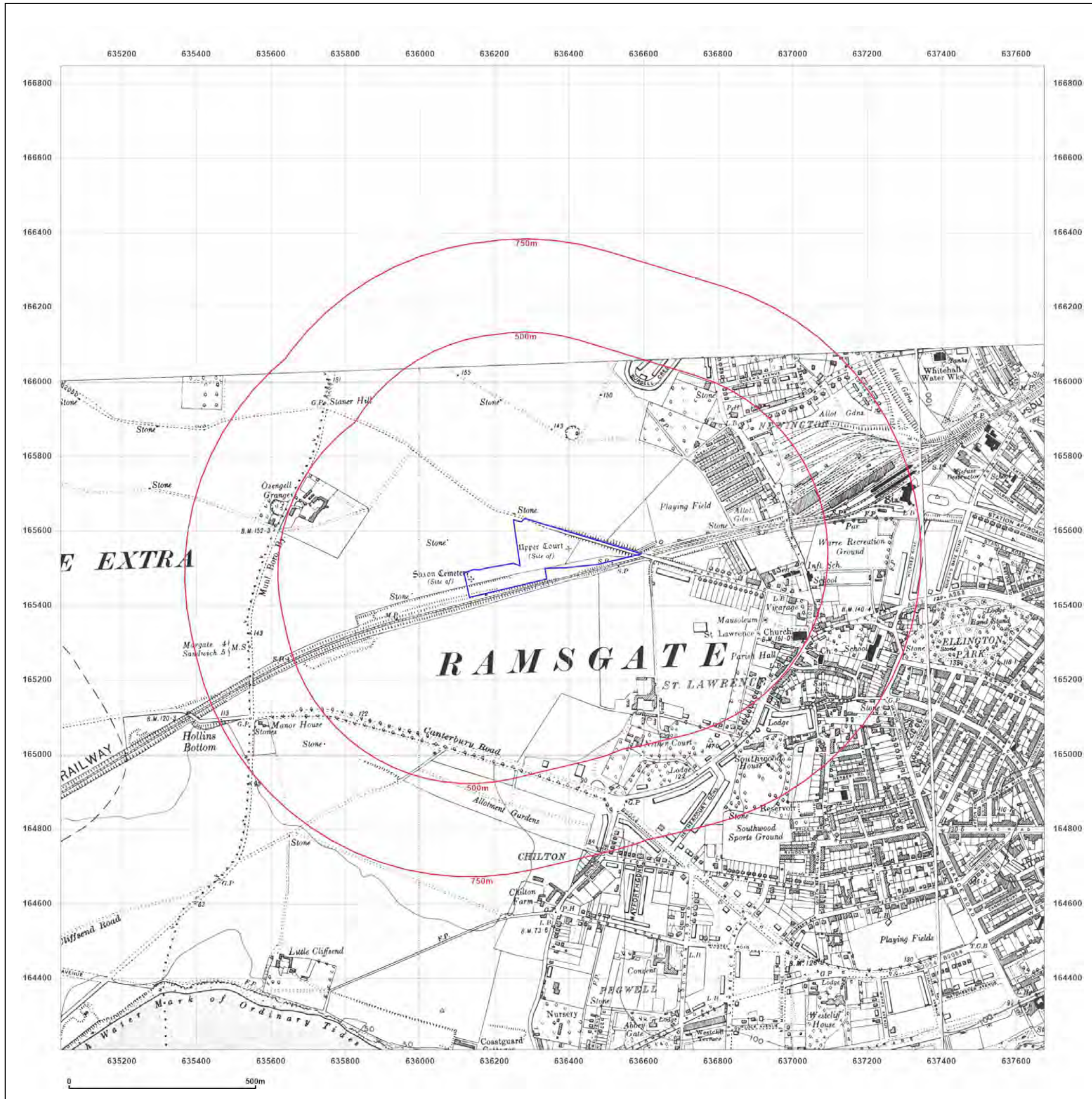
**Map date:** 1938

**Scale:** 1:10,560

**Printed at:** 1:10,560



Surveyed 1872  
 Revised 1938  
 Edition 1938  
 Copyright N/A  
 Levelled N/A



Produced by  
 Groundsure Insights  
[www.groundsure.com](http://www.groundsure.com)



Supplied by:  
[www.emapsite.com](http://www.emapsite.com)  
[sales@emapsite.com](mailto:sales@emapsite.com)

© Crown copyright and database rights 2019 Ordnance Survey 100035207

Production date: 22 August 2023

Map legend available at:  
[www.groundsure.com/sites/default/files/groundsure\\_legend.pdf](http://www.groundsure.com/sites/default/files/groundsure_legend.pdf)



**Site Details:**

unspecified

**Client Ref:** EMS\_889538\_1100951  
**Report Ref:** EMS-889538\_1136671  
**Grid Ref:** 636355, 165527

**Map Name:** County Series

**Map date:** 1947-1948

**Scale:** 1:10,560

**Printed at:** 1:10,560

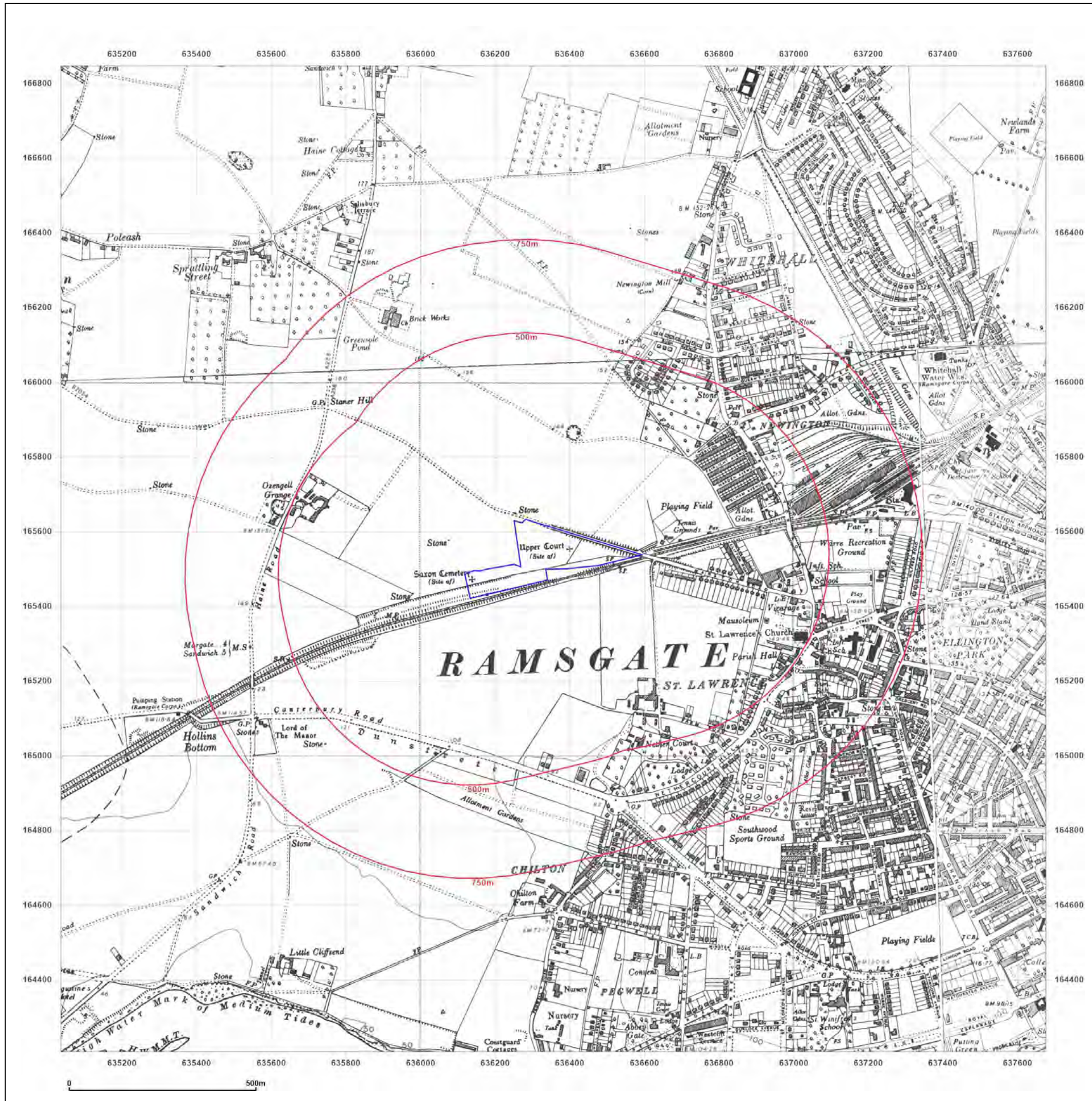
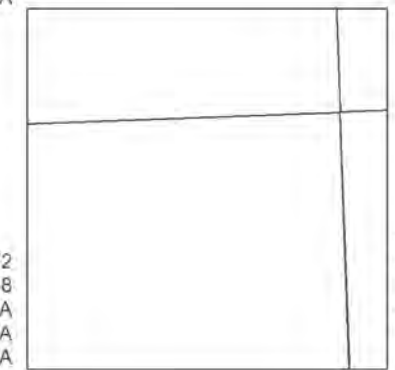


Surveyed 1872  
 Revised 1948  
 Edition N/A  
 Copyright N/A  
 Levelled N/A

Surveyed 1871  
 Revised 1947  
 Edition 1947  
 Copyright N/A  
 Levelled N/A

Surveyed 1872  
 Revised 1948  
 Edition N/A  
 Copyright N/A  
 Levelled N/A

Surveyed 1872  
 Revised 1947  
 Edition N/A  
 Copyright N/A  
 Levelled N/A



Produced by  
 Groundsure Insights  
[www.groundsure.com](http://www.groundsure.com)



Supplied by:  
[www.emapsite.com](http://www.emapsite.com)  
[sales@emapsite.com](mailto:sales@emapsite.com)

© Crown copyright and database rights 2019 Ordnance Survey 100035207

Production date: 22 August 2023

Map legend available at:  
[www.groundsure.com/sites/default/files/groundsure\\_legend.pdf](http://www.groundsure.com/sites/default/files/groundsure_legend.pdf)



**Site Details:**

unspecified

**Client Ref:** EMS\_889538\_1100951  
**Report Ref:** EMS-889538\_1136671  
**Grid Ref:** 636355, 165527

**Map Name:** Provisional

**Map date:** 1959-1962

**Scale:** 1:10,560

**Printed at:** 1:10,560



Surveyed 1962  
 Revised 1962  
 Edition N/A  
 Copyright N/A  
 Levelled N/A

Surveyed 1959  
 Revised 1959  
 Edition N/A  
 Copyright N/A  
 Levelled N/A



Produced by  
 Groundsure Insights  
[www.groundsure.com](http://www.groundsure.com)

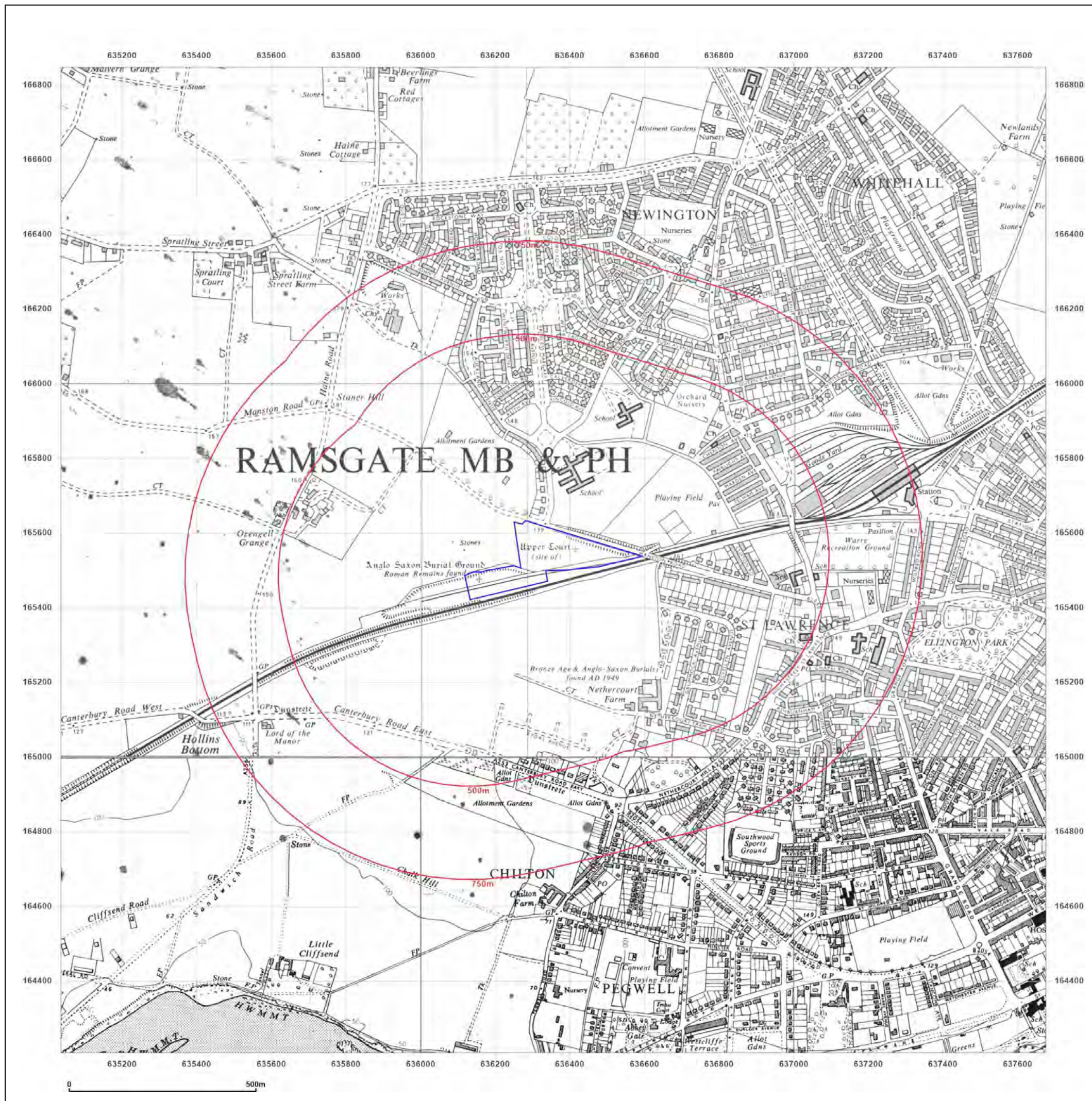


Supplied by:  
[www.emapsite.com](http://www.emapsite.com)  
[sales@emapsite.com](mailto:sales@emapsite.com)

© Crown copyright and database rights 2019 Ordnance Survey 100035207

Production date: 22 August 2023

Map legend available at:  
[www.groundsure.com/sites/default/files/groundsure\\_legend.pdf](http://www.groundsure.com/sites/default/files/groundsure_legend.pdf)





**Site Details:**

unspecified


**Client Ref:** EMS\_889538\_1100951  
**Report Ref:** EMS-889538\_1136671  
**Grid Ref:** 636355, 165527

**Map Name:** Provisional

**Map date:** 1969

**Scale:** 1:10,560

**Printed at:** 1:10,560



Surveyed 1968  
Revised 1969  
Edition N/A  
Copyright N/A  
Levelled N/A



Produced by  
Groundsure Insights  
[www.groundsure.com](http://www.groundsure.com)



Supplied by:  
[www.emapsite.com](http://www.emapsite.com)  
[sales@emapsite.com](mailto:sales@emapsite.com)

© Crown copyright and database rights 2019 Ordnance Survey 100035207

Production date: 22 August 2023

Map legend available at:  
[www.groundsure.com/sites/default/files/groundsure\\_legend.pdf](http://www.groundsure.com/sites/default/files/groundsure_legend.pdf)



**Site Details:**

unspecified

**Client Ref:** EMS\_889538\_1100951  
**Report Ref:** EMS-889538\_1136671  
**Grid Ref:** 636355, 165527

**Map Name:** National Grid

**Map date:** 1973-1977

**Scale:** 1:10,000

**Printed at:** 1:10,000



Surveyed 1970  
 Revised 1973  
 Edition N/A  
 Copyright 1973  
 Levelled N/A

Surveyed 1974  
 Revised 1976  
 Edition N/A  
 Copyright 1977  
 Levelled N/A



Produced by  
 Groundsure Insights  
[www.groundsure.com](http://www.groundsure.com)

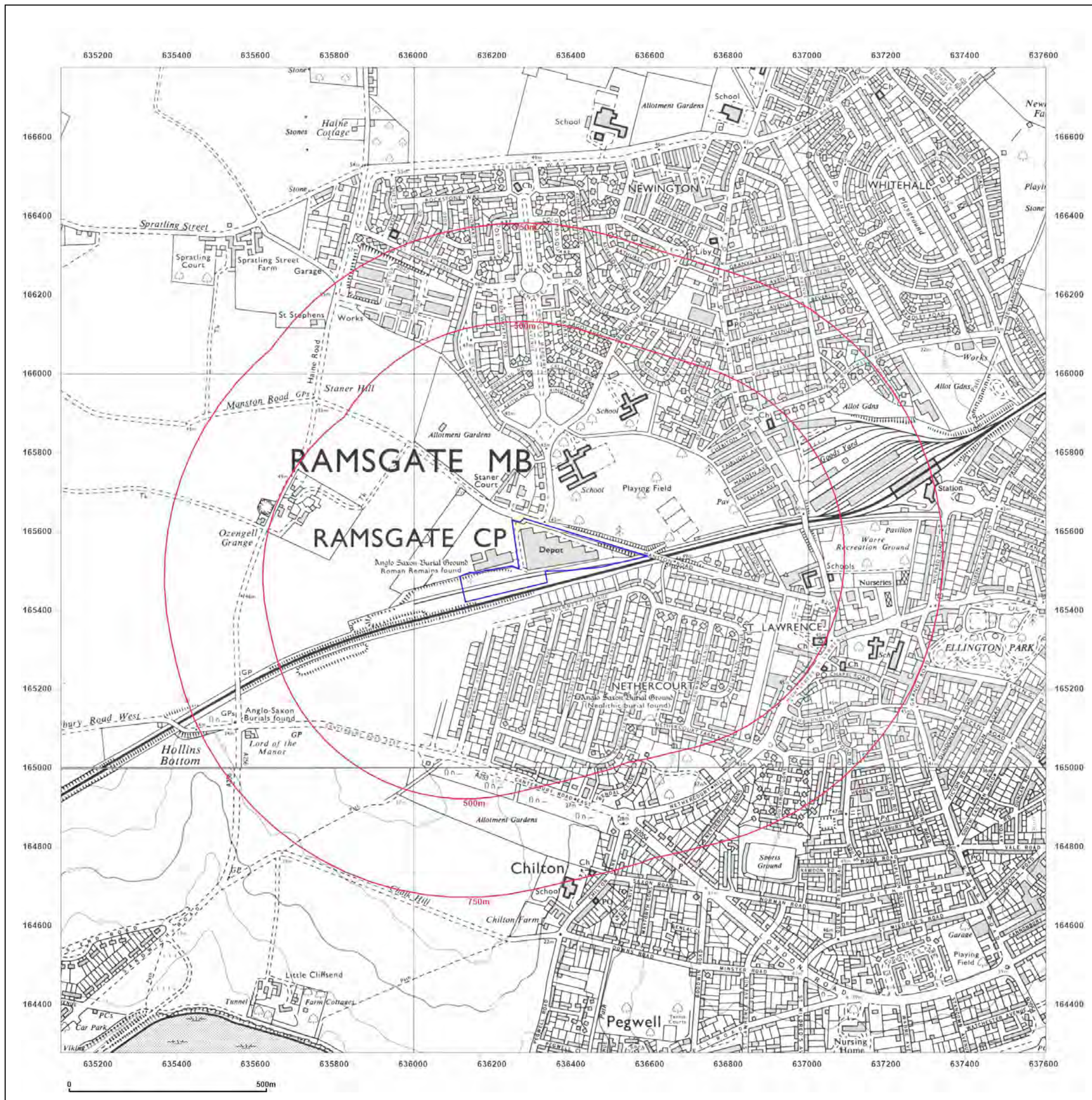


Supplied by:  
[www.emapsite.com](http://www.emapsite.com)  
[sales@emapsite.com](mailto:sales@emapsite.com)

© Crown copyright and database rights 2019 Ordnance Survey 100035207

Production date: 22 August 2023

Map legend available at:  
[www.groundsure.com/sites/default/files/groundsure\\_legend.pdf](http://www.groundsure.com/sites/default/files/groundsure_legend.pdf)





**Site Details:**

unspecified

**Client Ref:** EMS\_889538\_1100951  
**Report Ref:** EMS-889538\_1136671  
**Grid Ref:** 636355, 165527

**Map Name:** National Grid


**Map date:** 1979

**Scale:** 1:10,000

**Printed at:** 1:10,000



Surveyed 1977  
 Revised 1979  
 Edition N/A  
 Copyright 1979  
 Levelled N/A



Produced by  
 Groundsure Insights  
[www.groundsure.com](http://www.groundsure.com)

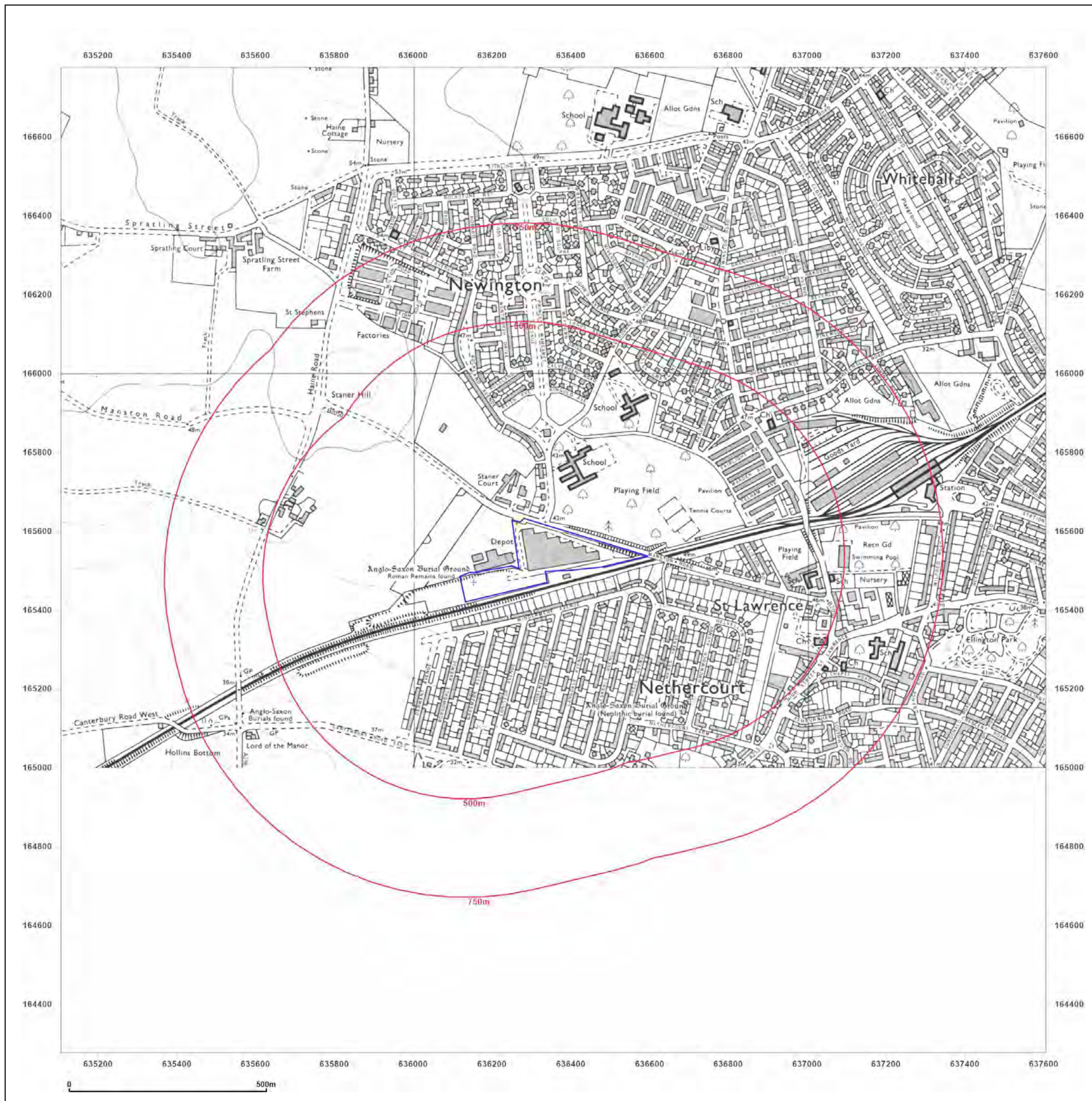


Supplied by:  
[www.emapsite.com](http://www.emapsite.com)  
[sales@emapsite.com](mailto:sales@emapsite.com)

© Crown copyright and database rights 2019 Ordnance Survey 100035207

Production date: 22 August 2023

Map legend available at:  
[www.groundsure.com/sites/default/files/groundsure\\_legend.pdf](http://www.groundsure.com/sites/default/files/groundsure_legend.pdf)





**Site Details:**

unspecified

**Client Ref:** EMS\_889538\_1100951  
**Report Ref:** EMS-889538\_1136671  
**Grid Ref:** 636355, 165527

**Map Name:** National Grid


**Map date:** 1990-1994

**Scale:** 1:10,000

**Printed at:** 1:10,000



Surveyed 1977  
 Revised 1994  
 Edition N/A  
 Copyright N/A  
 Levelled N/A



Surveyed 1989  
 Revised 1990  
 Edition N/A  
 Copyright N/A  
 Levelled N/A



Produced by  
 Groundsure Insights  
[www.groundsure.com](http://www.groundsure.com)

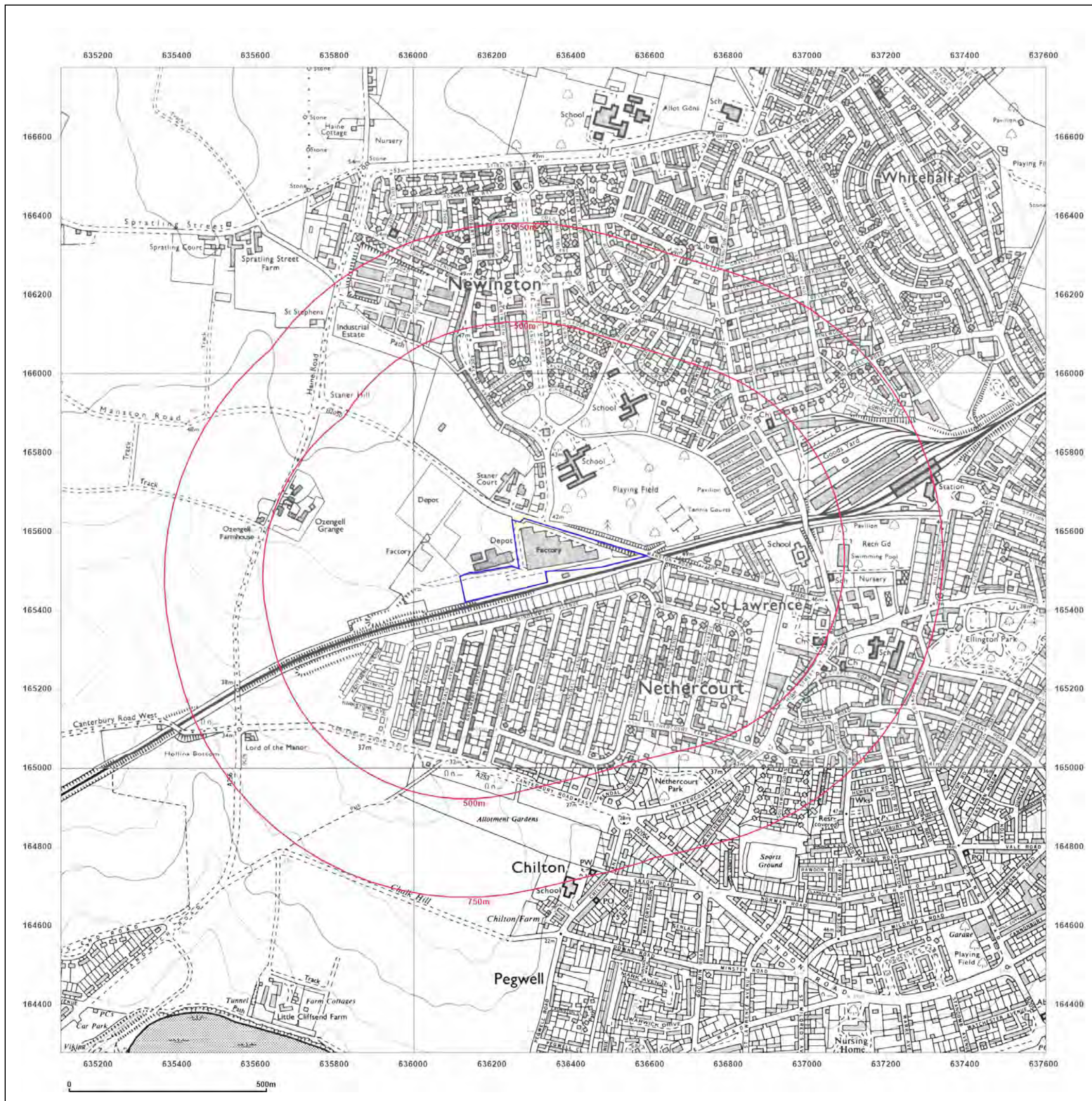


Supplied by:  
[www.emapsite.com](http://www.emapsite.com)  
[sales@emapsite.com](mailto:sales@emapsite.com)

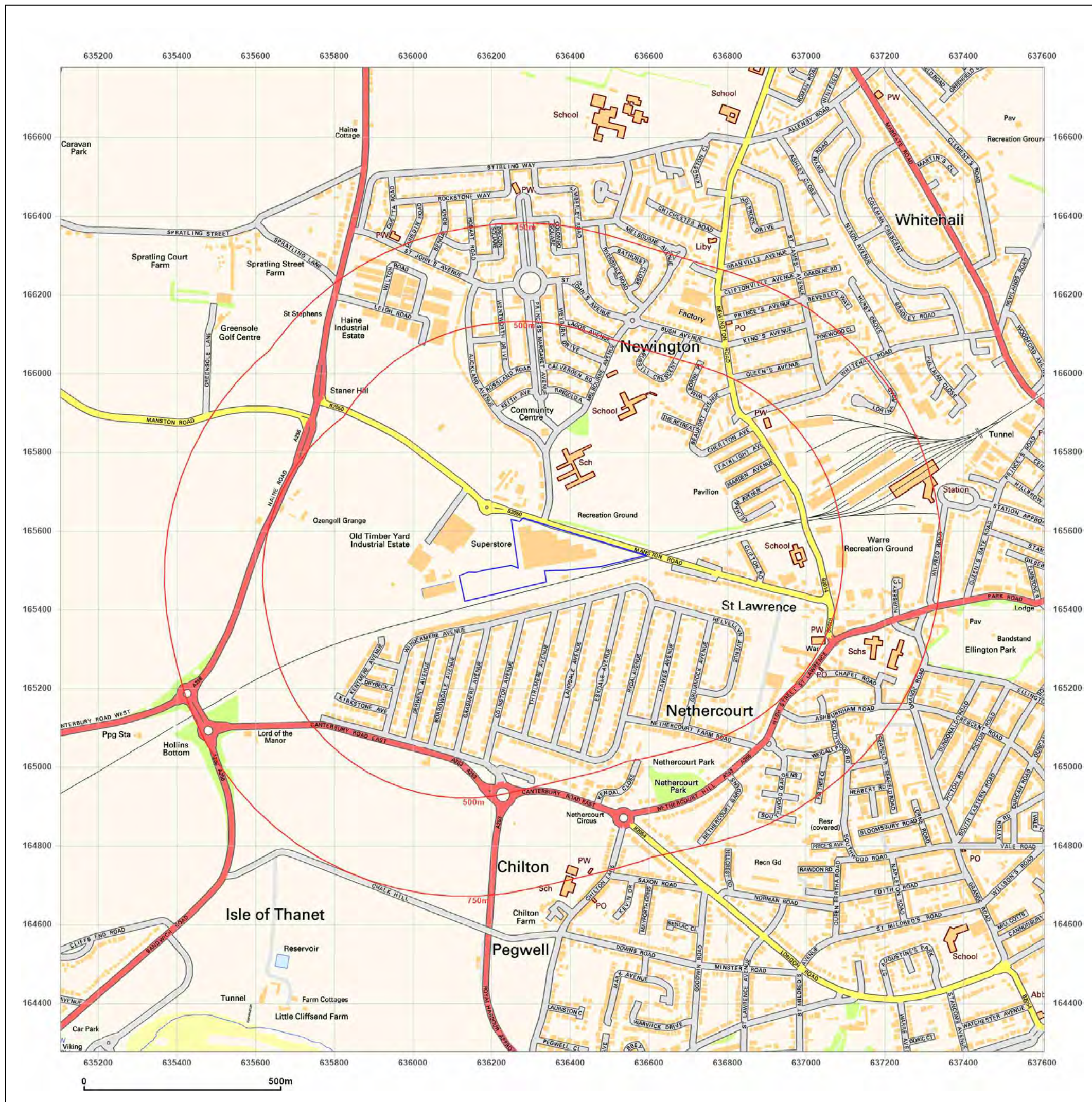
© Crown copyright and database rights 2019 Ordnance Survey 100035207

Production date: 22 August 2023

Map legend available at:  
[www.groundsure.com/sites/default/files/groundsure\\_legend.pdf](http://www.groundsure.com/sites/default/files/groundsure_legend.pdf)







# EMAPSITE™

**Site Details:**

unspecified


**Client Ref:** EMS\_889538\_1100951  
**Report Ref:** EMS-889538\_1136671  
**Grid Ref:** 636355, 165527

**Map Name:** National Grid

**Map date:** 2001

**Scale:** 1:10,000

**Printed at:** 1:10,000



Produced by  
Groundsure Insights  
[www.groundsure.com](http://www.groundsure.com)



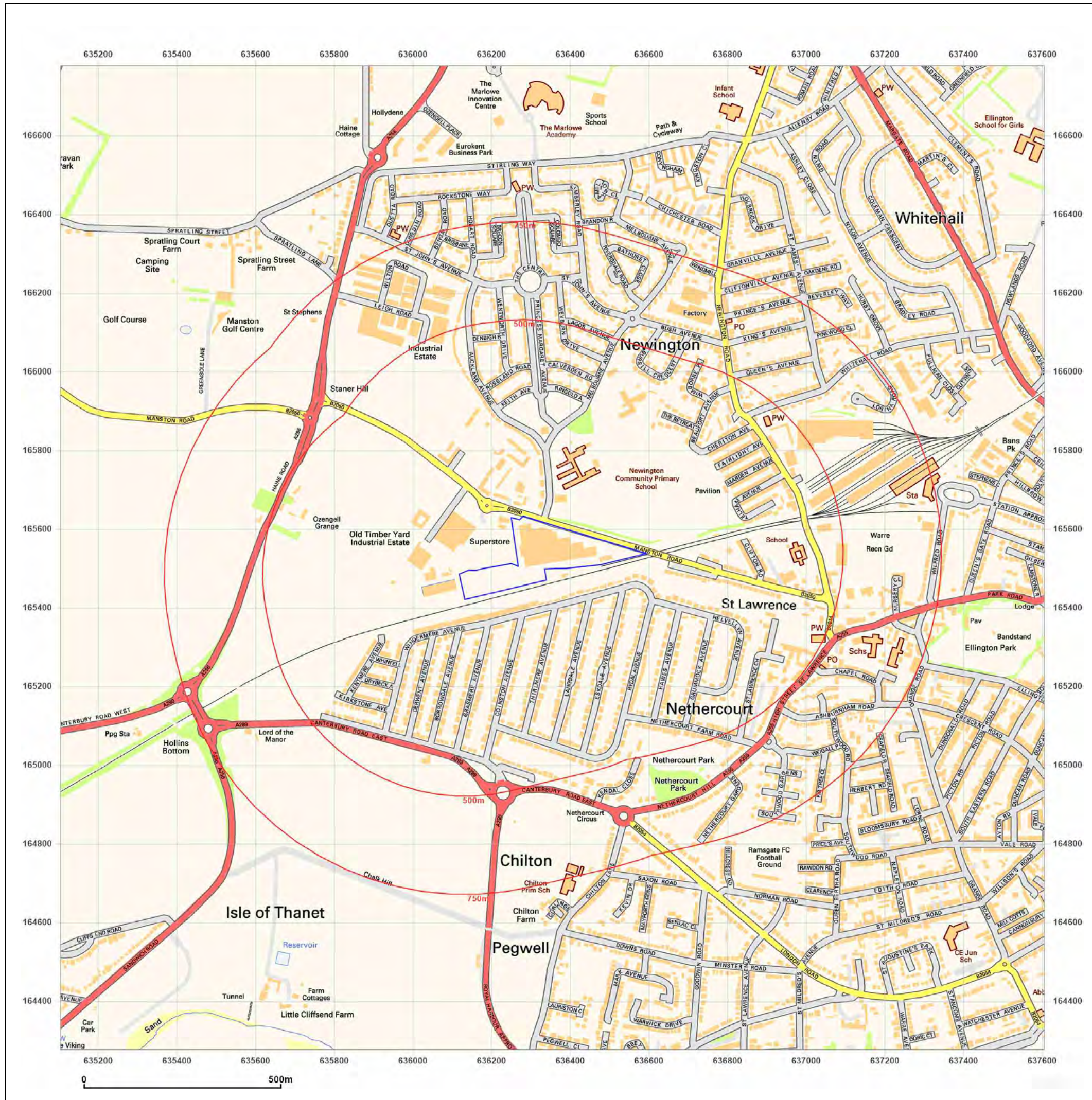
Supplied by:  
[www.emapsite.com](http://www.emapsite.com)  
sales@emapsite.com

© Crown copyright and database rights 2019 Ordnance Survey 100035207

Production date: 22 August 2023

Map legend available at:  
[www.groundsure.com/sites/default/files/groundsure\\_legend.pdf](http://www.groundsure.com/sites/default/files/groundsure_legend.pdf)





# EMAPSITE™

**Site Details:**

unspecified


**Client Ref:** EMS\_889538\_1100951  
**Report Ref:** EMS-889538\_1136671  
**Grid Ref:** 636355, 165527

**Map Name:** National Grid

**Map date:** 2010

**Scale:** 1:10,000

**Printed at:** 1:10,000



Produced by  
Groundsure Insights  
[www.groundsure.com](http://www.groundsure.com)



Supplied by:  
[www.emapsite.com](http://www.emapsite.com)  
sales@emapsite.com

© Crown copyright and database rights 2019 Ordnance Survey 100035207

Production date: 22 August 2023

Map legend available at:  
[www.groundsure.com/sites/default/files/groundsure\\_legend.pdf](http://www.groundsure.com/sites/default/files/groundsure_legend.pdf)



**Site Details:**

unspecified

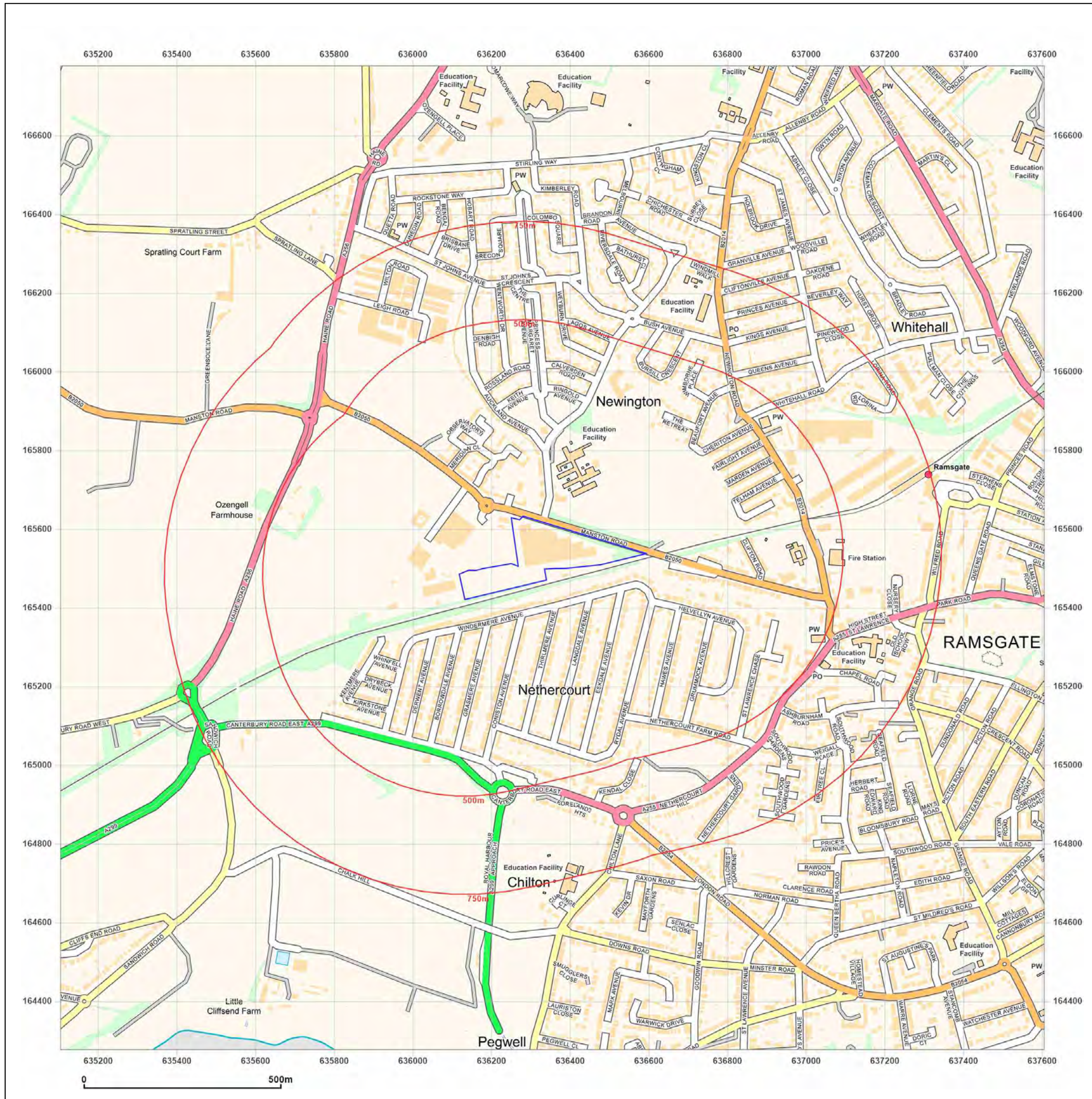

**Client Ref:** EMS\_889538\_1100951  
**Report Ref:** EMS-889538\_1136671  
**Grid Ref:** 636355, 165527

**Map Name:** National Grid

**Map date:** 2023

**Scale:** 1:10,000

**Printed at:** 1:10,000



Produced by  
Groundsure Insights  
[www.groundsure.com](http://www.groundsure.com)



Supplied by:  
[www.emapsite.com](http://www.emapsite.com)  
sales@emapsite.com

© Crown copyright and database rights 2019 Ordnance Survey 100035207

Production date: 22 August 2023

Map legend available at:  
[www.groundsure.com/sites/default/files/groundsure\\_legend.pdf](http://www.groundsure.com/sites/default/files/groundsure_legend.pdf)