















LEGEND

-  Proposed Application Site Boundary
-  Other Land within the Control of the Applicant
-  Contours (2m intervals) & Spot Heights (mAOD)
-  Woodland / Hedgerows
-  Public Rights of Way (PROW)
-  Buildings & Roads
-  Retained Workhouse Cottage
-  Jack Mytton Way
-  Agricultural Land
-  Scrub Grassland
-  Species Rich Wildlife Grassland
-  Reedbeds
-  Wildlife Ponds / Lake
-  Re-routed Section of Tiddle Brook Corridor

Salop Sand & Gravel Supply Co. Limited



PROJECT:
Morville Quarry - Proposed Extension and Progressive Restoration

TITLE:
Concept Restoration

REF NO:
KD.MOR.D.016

DATE: February 2024 SCALE: 1:5,000 @ A3

STATUS:
FINAL



This drawing may not be used without the consent of Kedd Development Limited
Fox Studio, Much Wenlock, Shropshire TF13 6BL
© Crown copyright and database rights [2017] Ordnance Survey 0100031673