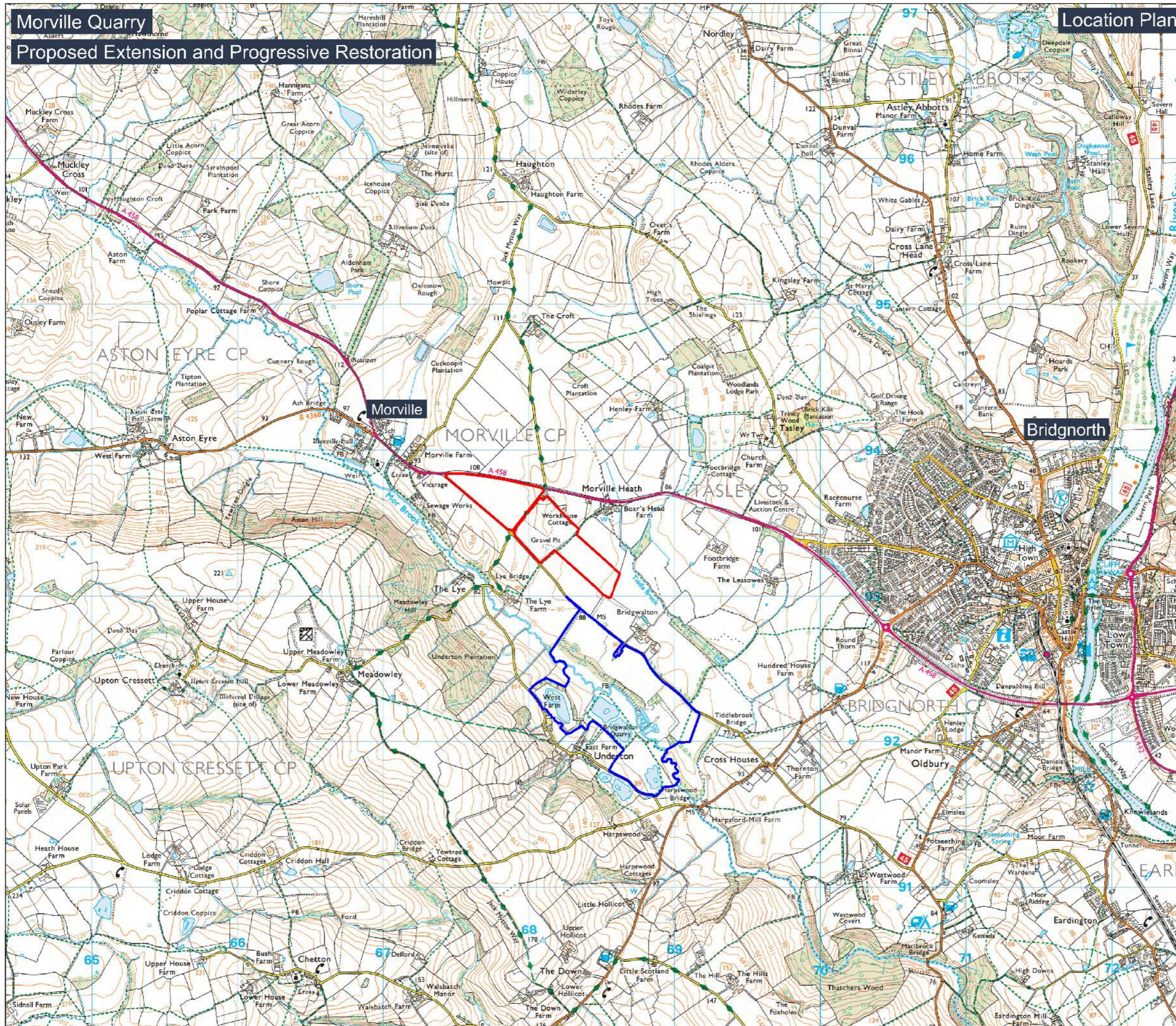




Morville Quarry

Proposed Extension and Progressive Restoration

Location Plan



LEGEND

-  Proposed Application Site Boundary
-  Other Land within the Control of the Applicant

Salop Sand & Gravel Supply Co. Limited



PROJECT:
Morville Quarry - Proposed Extension and Progressive Restoration

TITLE:
Location Plan

REF NO:
KD.MOR.D.002

DATE: February 2024 SCALE: 1:25,000 @ A3

STATUS:
FINAL

This drawing may not be used without the consent of Kedd Development Limited
Fox Studio, Much Wenlock, Shropshire TF13 6BL
© Crown copyright and database rights [2017] Ordnance Survey 0100031673

