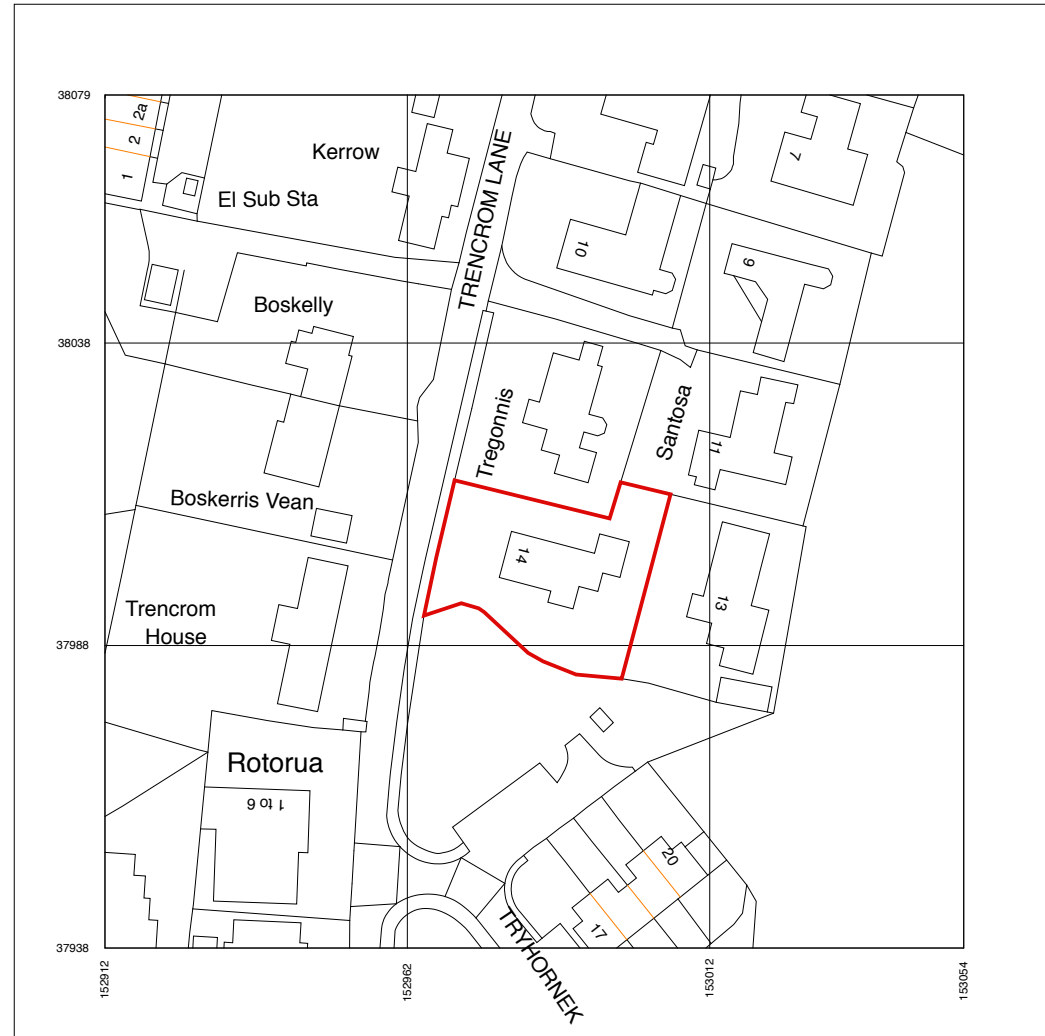


THIS DRAWING IS COPYRIGHT AND MAY NOT BE REPRODUCED WITHOUT PERMISSION. ALL DIMENSIONS AND LEVELS ARE TO BE CHECKED ON SITE BY THE CONTRACTOR BEFORE COMMENCEMENT OF WORK AND ANY DISCREPANCIES REPORTED TO THE ARCHITECT. DRAWINGS ISSUED ELECTRONICALLY MAY LOSE SOME DETAIL.

RIBA 

AMENDMENTS

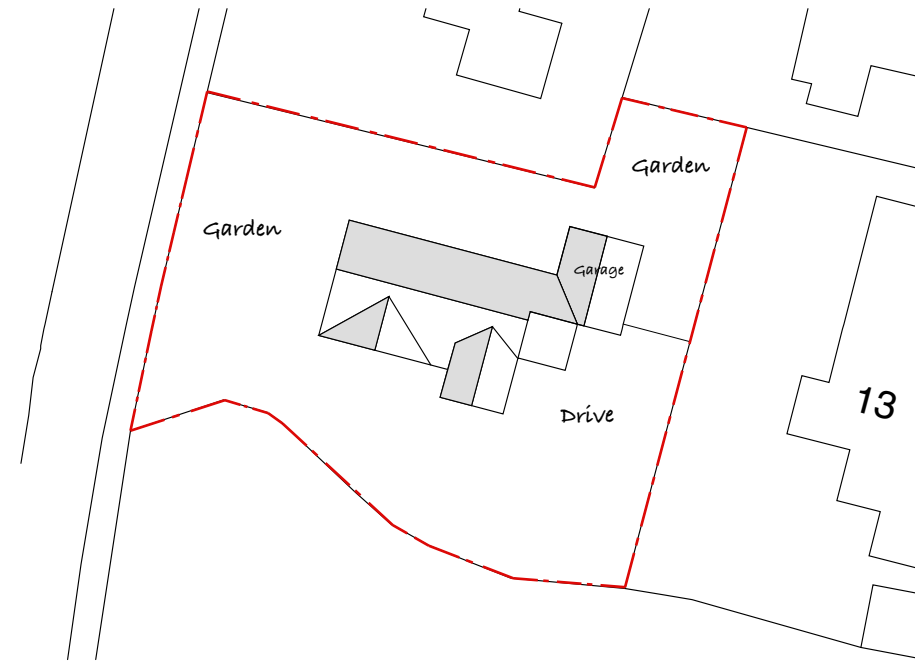
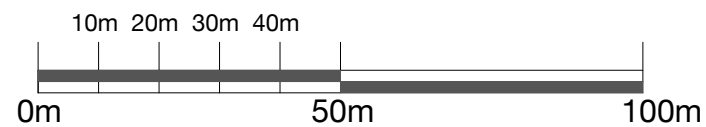
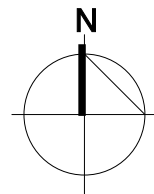
New roof over



Produced on 18 March 2024 from the Ordnance Survey National Geographic Database and incorporating surveyed revision available at this date. This map shows the area bounded by 152912 37938, 153054 37938, 153054 38079, 152912 38079, 152912 37938. Crown copyright and database rights 2024 OS 100054135. Supplied by copla ltd trading as UKPlanningMaps.com a licensed Ordnance Survey partner (OS 100054135). Data licence expires 18 March 2025. Unique plan reference: v2e/1074855/1447368

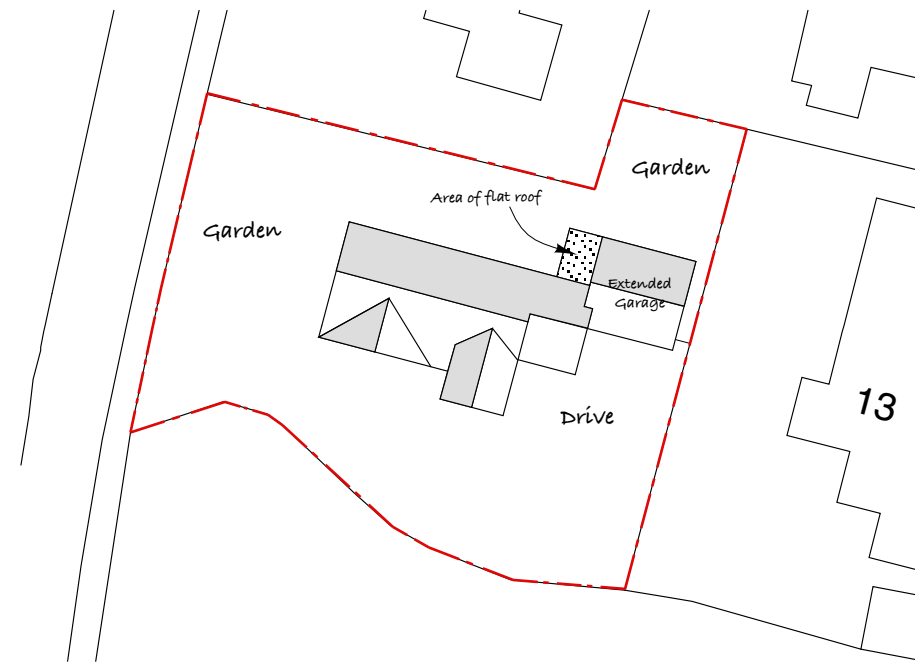
Site Location Plan

1:1250



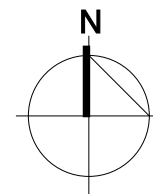
Existing Block Plan

1:500



Proposed Block Plan

1:500



Andrew Williams

Chartered Architect

Silver Lodge, Penbeagle Way, St Ives, Cornwall TR26 2EY

JOB

14 Trencrom Lane

Carbis Bay

Mr N Saffin

TITLE

Location & Block Plan

DRNG. NO - REVISION

5197/01

SCALE

1:1250 @ A3

1:500 @ A3

DATE

March 2024