
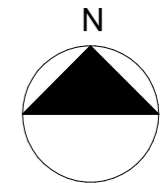
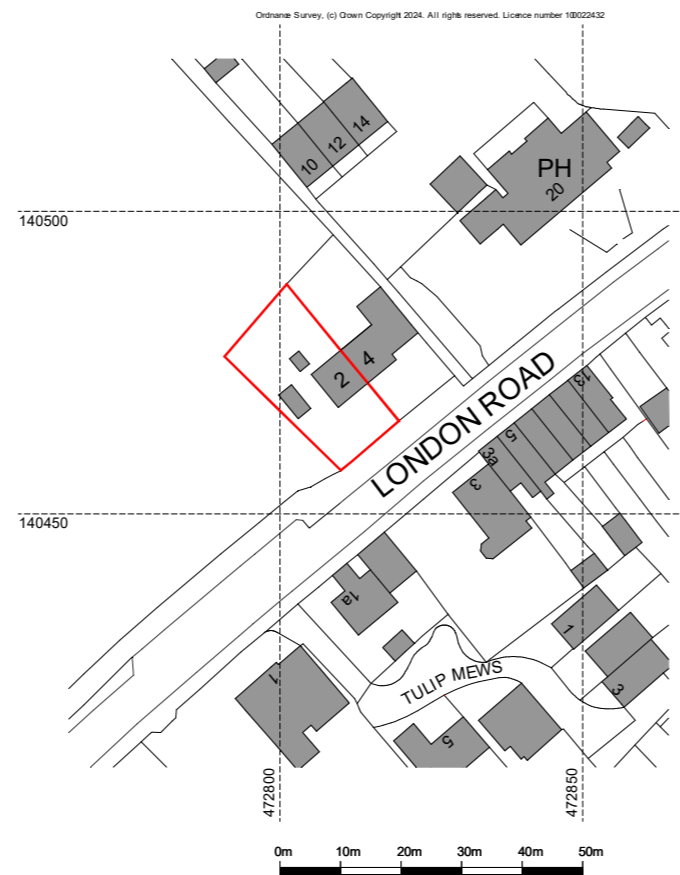


Key:

 Application boundary (395.19 sqm)



Rev description date by ch

Project  
**2 London Road**  
Alton, Holybourne, GU34 4EG

Scale Date Drawn  
1:1250@A3 20/01/24 MH

Drawing Title  
**Site Location Plan**

Status  
Planning

Drawing No. Rev  
23330 - P001 -



MJH Architects, 4 Rockwood, Alton, Hants, GU34 2LD  
T01420544501 www.mjharchitects.co.uk

Notes  
This drawing is © copyright of MJH Architects.  
This drawing is to be used in conjunction with all consultant's drawings, details and specifications.  
All dimensions to be checked on site prior to commencement of building work.  
Scale for planning purposes only.  
Any discrepancies to be reported to the architect prior to implementation.