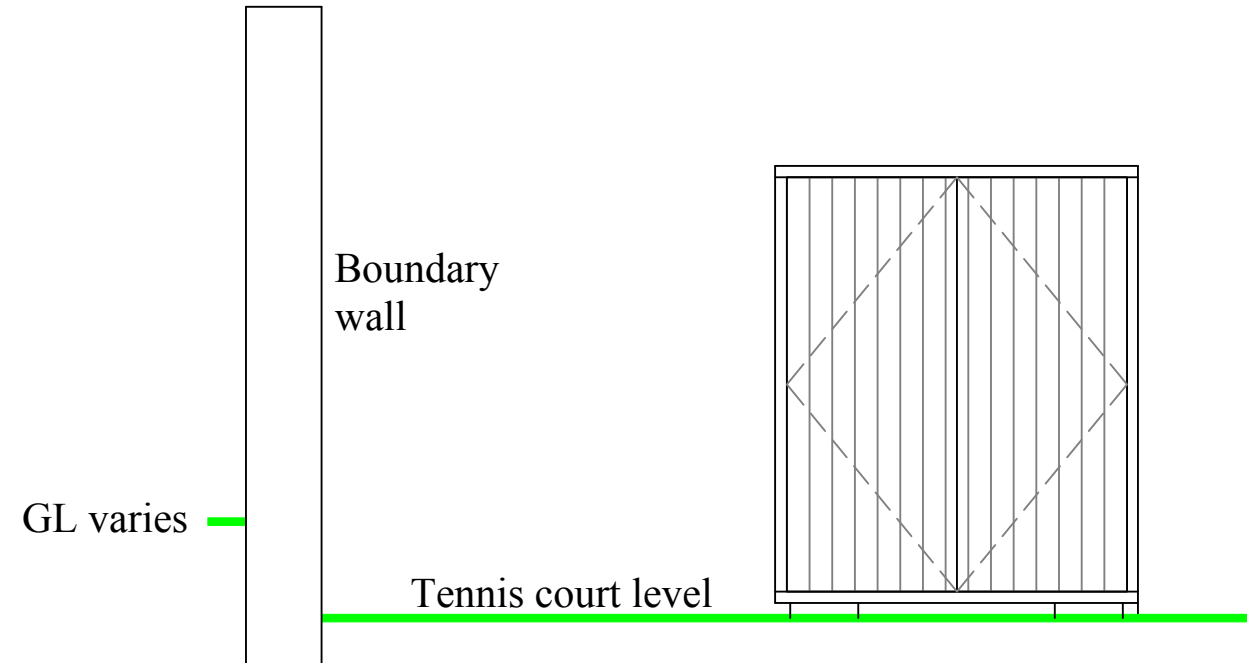


Container
6.09 x 2.43m

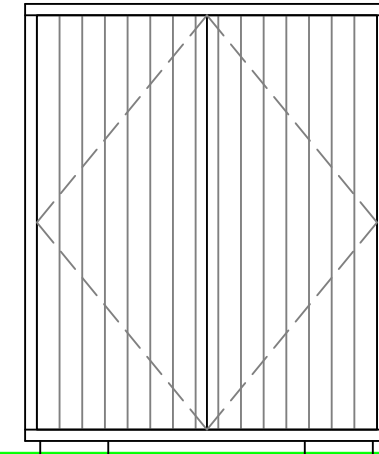
Plan




Boundary wall

GL varies

Tennis court level




End Elevation South



Metal container in
Dark Green paint

Tennis court level



End Elevation North

Side Elevations East & West



ALL LEVELS AND DIMENSIONS MUST BE CHECKED ON SITE THESE DRAWINGS ARE TO BE READ IN CONJUNCTION WITH ENGINEERS, AND ALL OTHER SPECIALIST CONSULTANT DETAILS. THIS DRAWING IS COPYRIGHT OF MACAIRE ASSOCIATES. IT IS THE CLIENTS RESPONSIBILITY TO AGREE ANY ALTERATIONS TO APPROVED PLANS WITH THE PLANNING AND BUILDING REGULATION AUTHORITIES. IT IS THE CLIENTS RESPONSIBILITY TO READ AND COMPLY WITH CONDITIONS IMPOSED ON ANY PLANNING AND BUILDING REGULATION APPROVALS ASSOCIATED WITH THESE PLANS, INCLUDING AGREEING MATERIALS AND FINISHES WITH PLANNERS PRIOR TO COMMENCEMENT.

Date March 2024	Revision	Scale A3 @ 1:50	Location: Site Adj Shanklin Manor Manor Road, Shanklin.
Drawn by PM		Drawing No. 3-2023-2	
Checked by		Project: Nature Conservation Wildlife Project, Plan & Elevations of Container.	

'The Dairy' at Hebbardens,
Yarmouth Road, Shalfleet,
Newport,
Isle Of Wight,
PO30 4NB.
Tel: 01983 555132

