

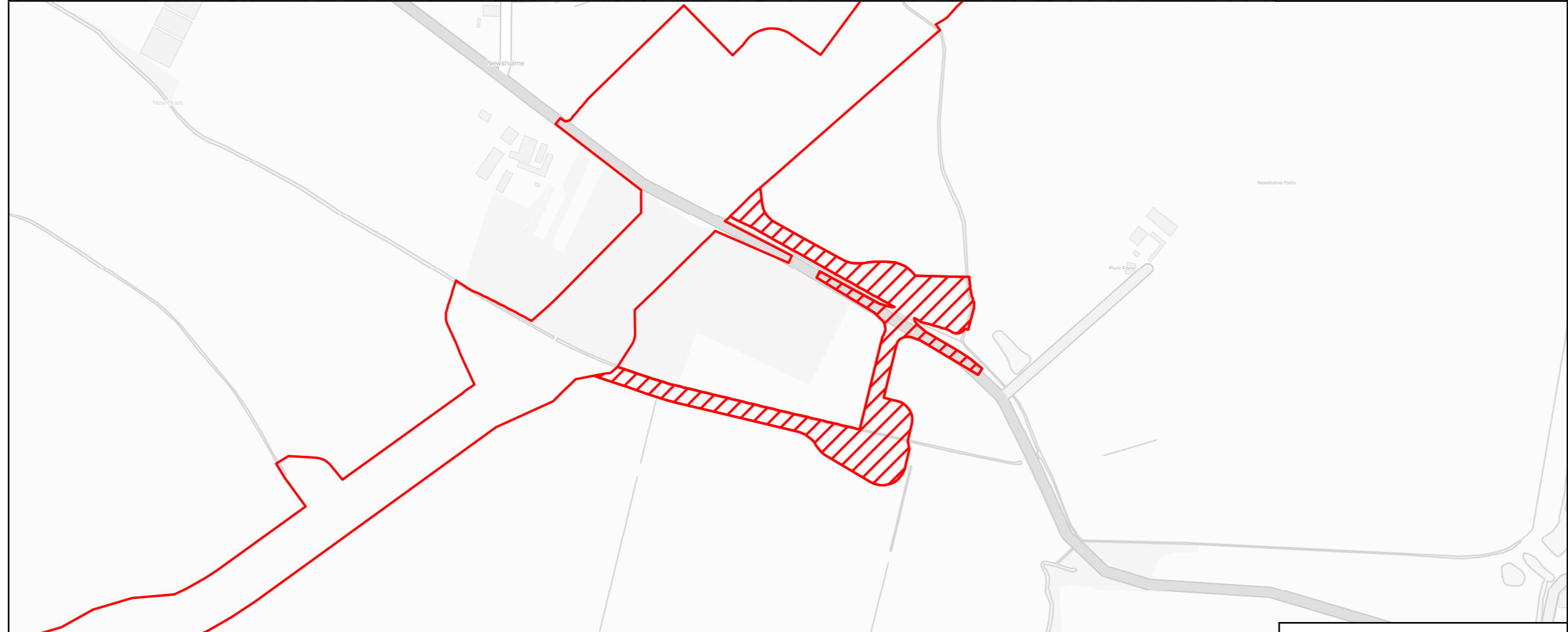
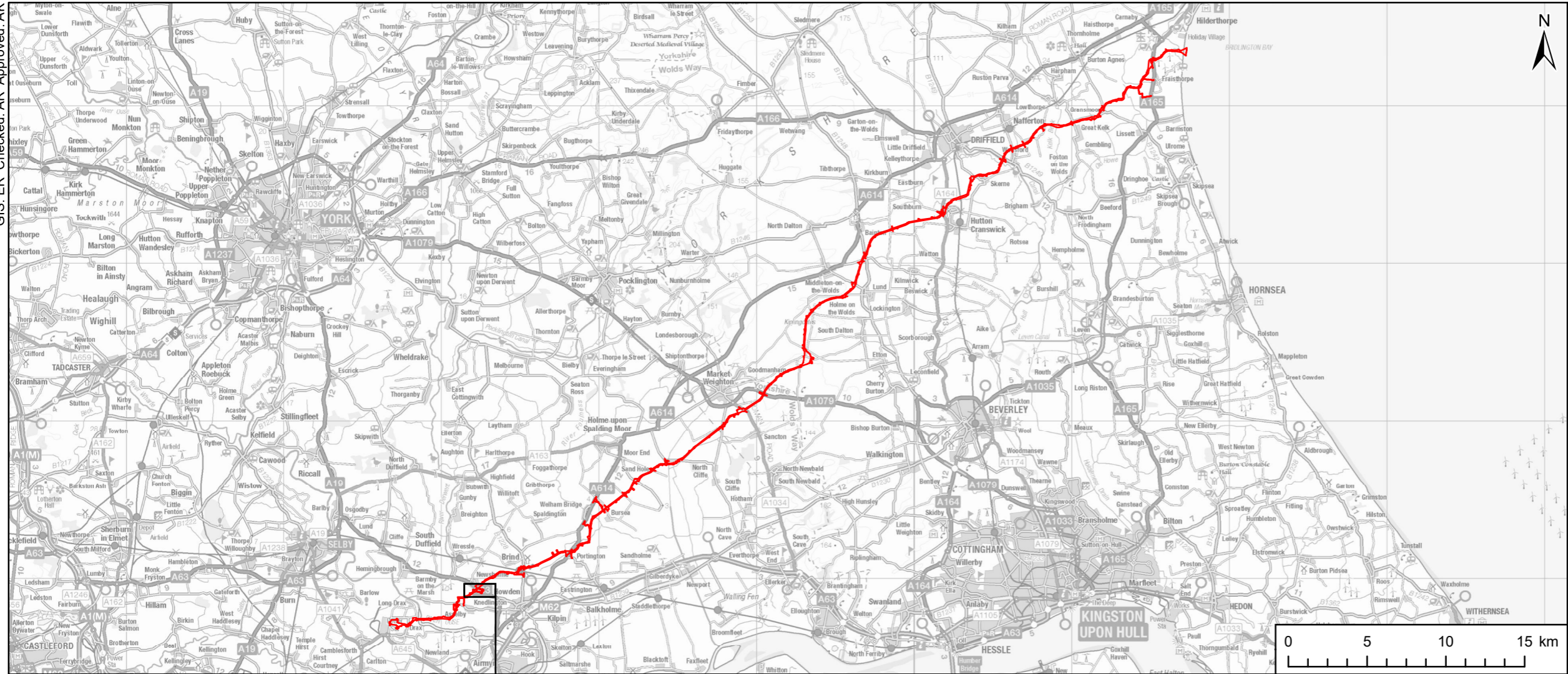


GIS: ER Checked: AR Approved: AK

PROJECT
**EASTERN GREEN LINK 2 - AMENDED
HAUL ROUTE EAST OF NEWHOLME**

- KEY
-  Planning Application Boundary
 -  Area Outside of Original Application Boundary



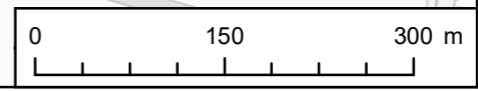
TITLE
**Figure 1
Site Location**

REFERENCE
SEGL2_T_PA_5_v1_20240227

SHEET NUMBER
1 of 1

DATE
27/02/2024

Contains Ordnance Survey Data © Crown copyright and database rights 2024 Ordnance Survey 0100031673.
Contains public sector information licensed under the Open Government Licence v3.0.



Scale @ A3 1:300,000 / 1:6,000

This drawing has been prepared for the use of AECOM's client. It may not be used, modified, reproduced or relied upon by third parties, except as agreed by AECOM or as required by law. AECOM accepts no responsibility, and denies any liability whatsoever, to any party that uses or relies on this drawing without AECOM's express written consent. Do not scale this document. All measurements must be obtained from the stated dimensions.