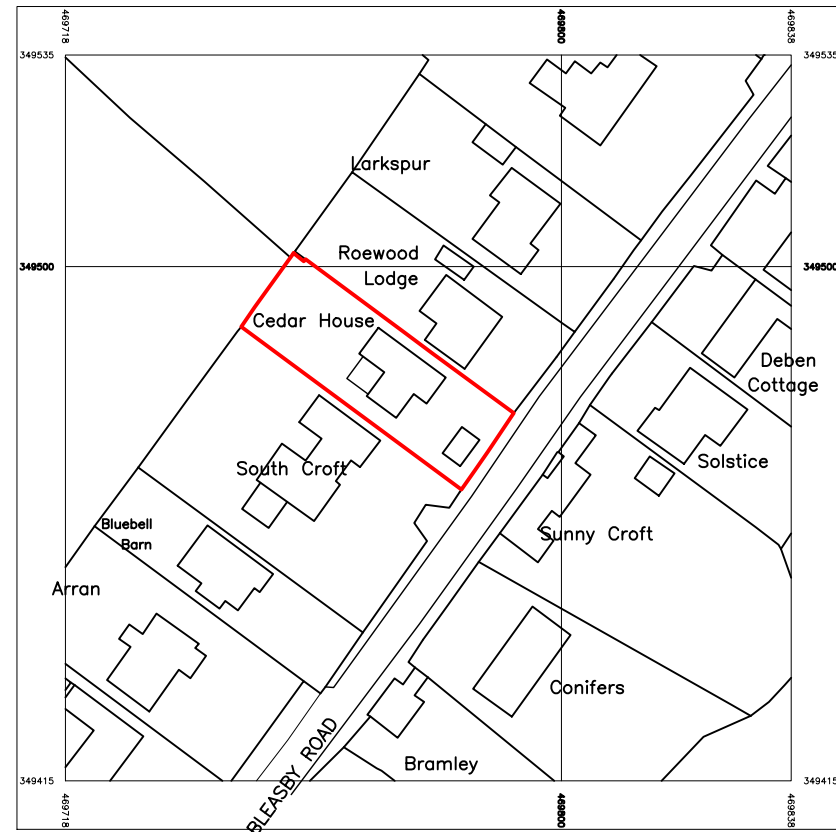
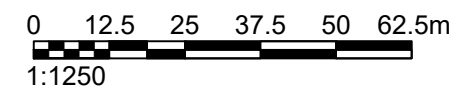
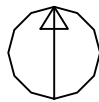


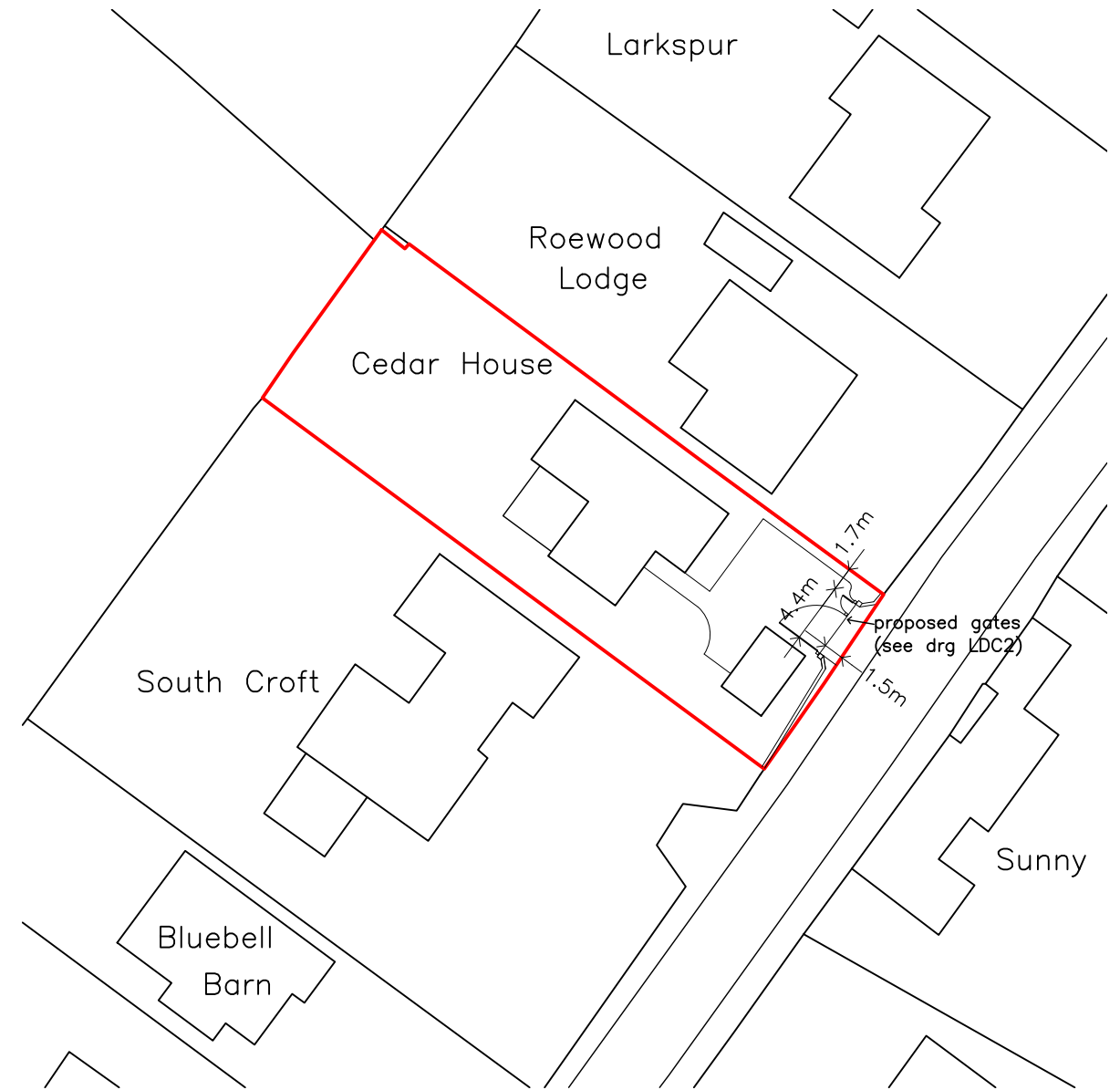
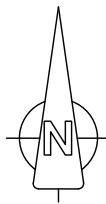
Ordnance Survey •
Ukmapcentre.com



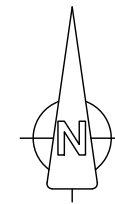
Serial number: 172833
© Crown copyright and database right 2023
Ordnance Survey licence 100048957
Reproduction in whole or in part is prohibited
without the prior permission of Ordnance Survey



1:1250
location plan



1:500
block plan



BHA
architecture

Beck Haynes Associates

www.bha-architecture.co.uk • info@bha-architecture.co.uk
2a Grange Avenue Beeston Nottingham NG9 1GJ

project:
**Cedar House, Bleasby Road,
Thurgarton, Nottingham NG14 7FW**

Drawing:
Location & block plans

date: scale: drg no: rev: plot size:
March 2024 1:1250 1:500 **1923LDC1** - **(A3)**