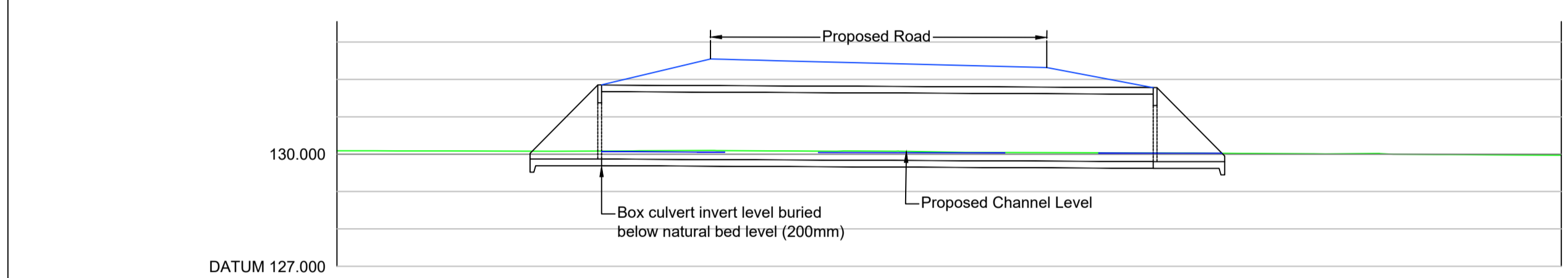


CHAINAGE	0.000	1.000	2.000	3.000	4.000	5.000	6.000	7.000	8.000	9.000	10.000	11.000	12.000	13.000	14.000	15.000	16.000	17.000	18.000	19.000	20.000	21.000	22.000	23.000	24.000	25.000	26.000	27.000	28.000	29.000	30.000	31.000	32.000	33.000	34.000	35.000	36.000	37.000	38.000	39.000	40.000		
TOPOGRAPHICAL SURVEY	129.655	129.653	129.652	129.650	129.649	129.647	129.645	129.644	129.642	129.640	129.639	129.637	129.636	129.634	129.633	129.631	129.630	129.628	129.627	129.625	129.624	129.623	129.621	129.620	129.618	129.617	129.615	129.614	129.612	129.611	129.610	129.608	129.606	129.605	129.603	129.602	129.600	129.598	129.596	129.594	129.592	129.591	129.590
PROPOSED LEVELS	129.655	129.653	129.652	129.650	129.648	129.647	129.645	129.644	129.642	129.640	129.639	129.637	129.636	129.634	129.633	129.631	129.630	129.628	129.627	129.625	129.624	129.623	129.621	129.620	129.618	129.617	129.615	129.614	129.612	129.611	129.610	129.608	129.606	129.605	129.603	129.602	129.600	129.598	129.596	129.594	129.592	129.591	129.590

**EAST AA**

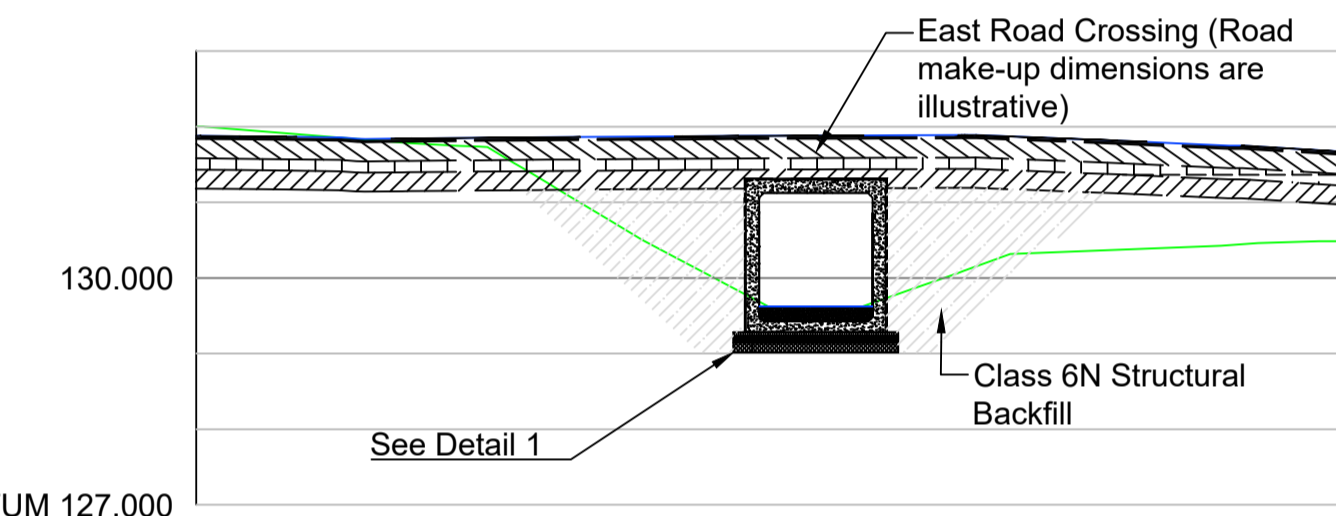
**East A-A'**  
Scale 1:125



CHAINAGE	0.000	1.000	2.000	3.000	4.000	5.000	6.000	7.000	8.000	9.000	10.000	11.000	12.000	13.000	14.000	15.000	16.000	17.000	18.000	19.000	20.000	21.000	22.000	23.000	24.000	25.000	26.000	27.000	28.000	29.000	30.000	31.000	32.000	32.766
TOPOGRAPHICAL SURVEY	130.093	130.090	130.087	130.084	130.082	130.079	130.078	130.083	130.089	130.095	130.100	130.091	130.086	130.081	130.082	130.079	130.062	130.046	130.043	130.040	130.037	130.035	130.032	130.029	130.023	130.017	130.011	130.013	130.013	129.994	129.988	129.982	129.976	129.971
PROPOSED LEVELS	130.093	130.090	130.087	130.084	130.082	130.079	130.078	130.083	130.089	130.095	130.100	130.091	130.086	130.081	130.082	130.079	130.062	130.046	130.043	130.040	130.037	130.035	130.032	130.029	130.023	130.017	130.011	130.013	130.013	129.994	129.988	129.982	129.976	129.971

**WEST AA**

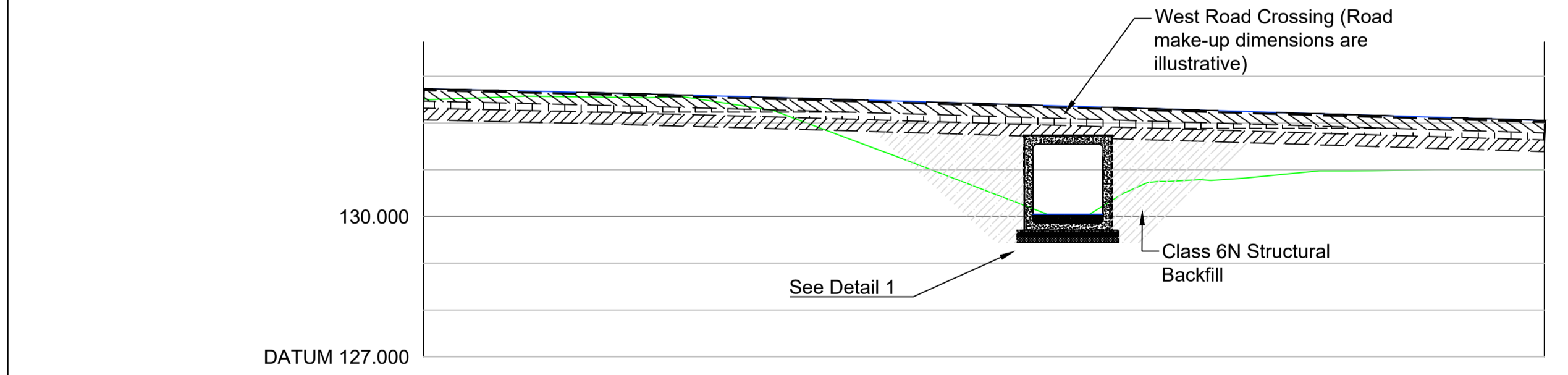
**West A-A'**  
Scale 1:125



CHAINAGE	0.000	1.000	2.000	3.000	4.000	5.000	6.000	7.000	8.000	9.000	10.000	11.000	12.000	13.000	14.000	15.000
TOPOGRAPHICAL SURVEY	132.003	131.929	131.848	131.772	131.643	131.042	130.449	129.922	129.622	129.690	130.040	130.326	130.365	130.404	130.460	130.486
PROPOSED LEVELS	131.879	131.869	131.851	131.846	131.856	131.864	131.871	131.877	131.881	131.885	131.888	131.862	131.823	131.780	131.741	131.678

**EAST BB**

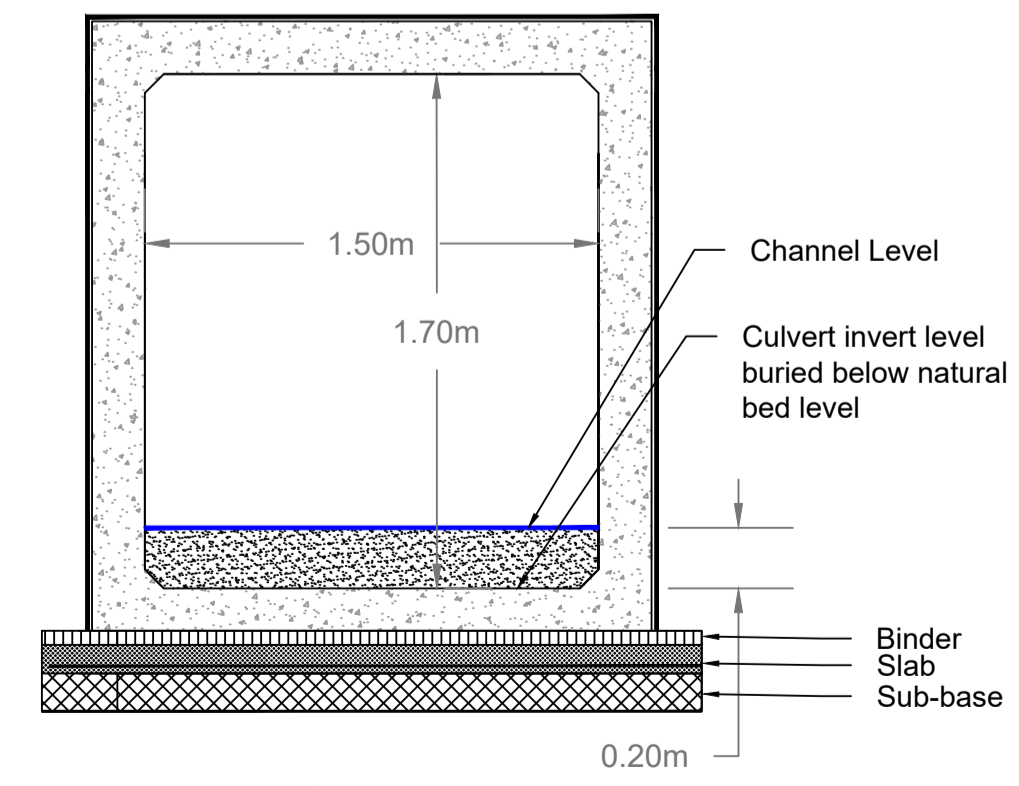
**East B-B'**  
Scale 1:100



CHAINAGE	0.000	1.000	2.000	3.000	4.000	5.000	6.000	7.000	8.000	9.000	10.000	11.000	12.000	13.000	14.000	15.000	16.000	17.000	18.000	19.000	20.000	21.000	22.000	23.000	24.000
TOPOGRAPHICAL SURVEY	132.515	132.532	132.568	132.565	132.553	132.550	132.497	132.345	132.079	131.705	131.332	130.951	130.568	130.185	130.047	130.500	130.752	130.780	130.862	130.960	130.979	130.990	131.000	131.000	131.002
PROPOSED LEVELS	132.736	132.713	132.690	132.666	132.641	132.615	132.589	132.562	132.534	132.505	132.475	132.445	132.415	132.385	132.355	132.325	132.296	132.266	132.236	132.206	132.176	132.146	132.116	132.086	132.056

**WEST BB**

**West B-B'**  
Scale 1:100



**Detail 1**  
Indicative Proposed Box Culvert  
Scale 1:25

P02	12/03/24	Planning Revision	KZ
P01	06/03/24	Planning	KZ
Revision	Date	Description	Initials

**IronsideFarrar**  
Environmental Consultants  
111 McDonald Road, EDINBURGH, EH7 4NW  
0131 550 8500 | mail@ironsidefarrar.com  
EDINBURGH | GLASGOW | MANCHESTER

Project Name: **Shillford Depot**  
Client: **J&M Murdoch Haulage**  
Title: **Proposed Culverts**

Date: 12/03/24  
Paper Size: A1  
Quality Assurance: ISO 9001:2015  
SUS UKAS Certificate GB02/54539  
Copyright Acknowledgement: Ordnance Survey © Crown Copyright 2021. All rights reserved. Licence No. AL100019566

Drawn by: EM  
Checked by: GR

Status: **FOR APPROVAL**

Project No. Class Drawing No. Revision  
**61045-36-001-P02**

Note: Please do not scale from this drawing