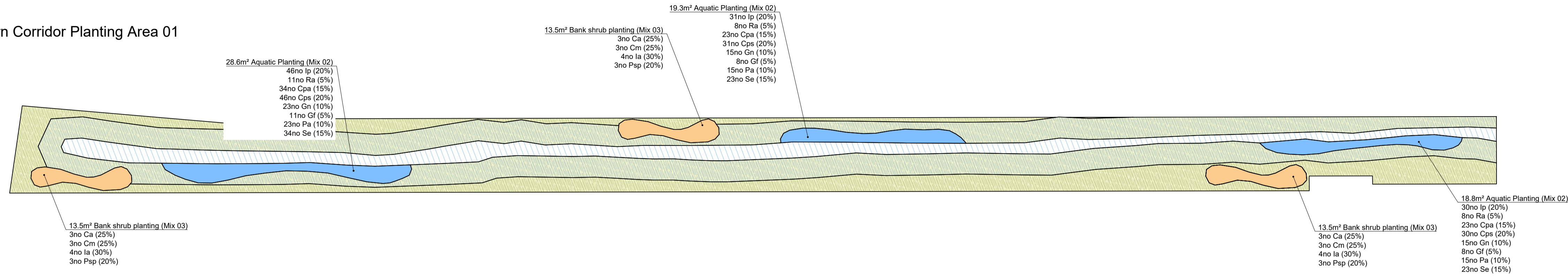
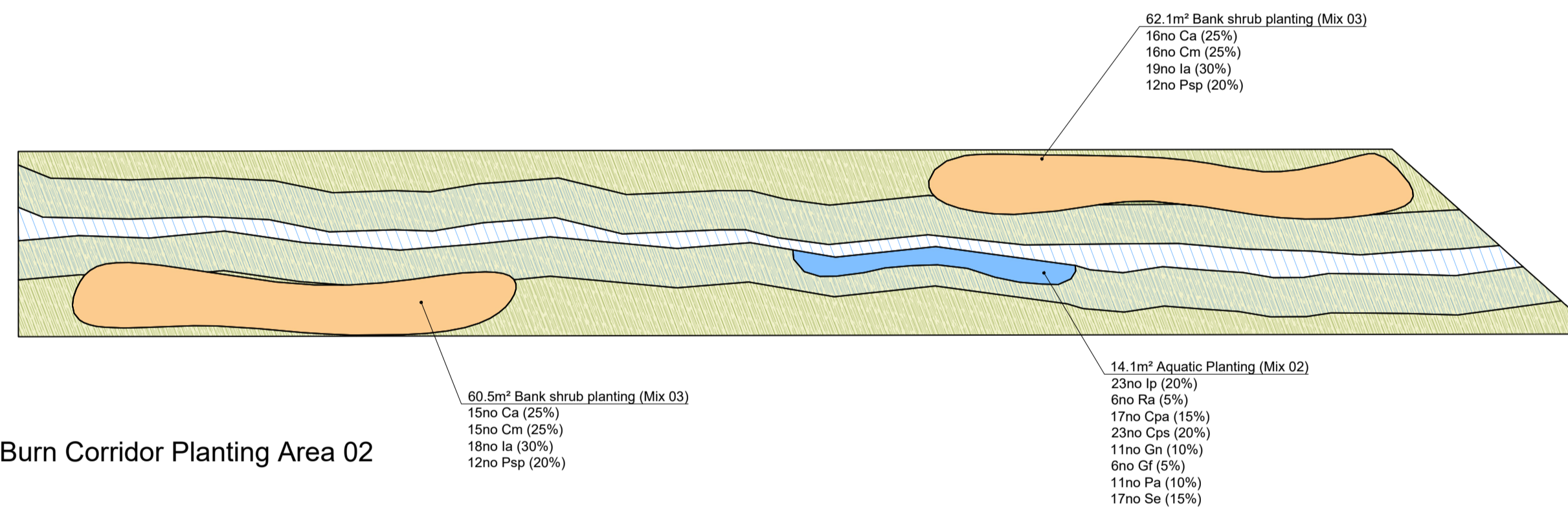


**Burn Corridor Planting Area 01**

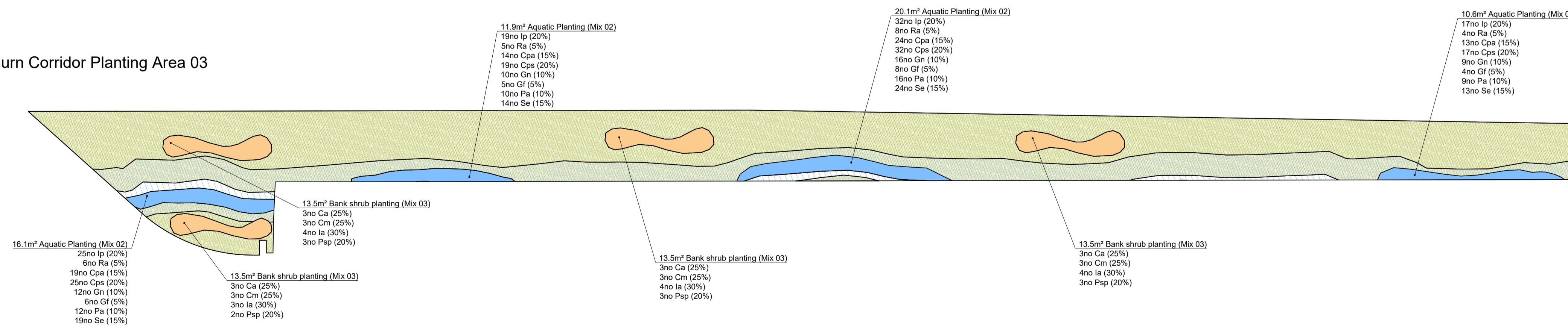


- Burn corridor detailed planting Key:**
- Burn (assumed water level - no planting to take place within this area)
  - Seeding & Turfing**
    - Wildflower/grass Seeding, Scotia Seeds Urban Pollinator Mix or approved equivalent @ 3g/ m<sup>2</sup>
    - Wet Meadow Mix by Scotia Seeds or approved equivalent @ 3g/ m<sup>2</sup> as per manufacturers recommendations;
  - Ornamental Shrub Planting**
    - Shrub Planting **Mix 02** - Aquatic planting species  
Refer to planting schedules for species, percentages & quantities
    - Shrub Planting **Mix 03** - Native shrub species  
Refer to planting schedules for species, percentages & quantities

**Burn Corridor Planting Area 02**



**Burn Corridor Planting Area 03**



Note: Please do not scale from this drawing

Revision	Date	Description	Initials
P01	06.12.23	Issued for Approval	HL

**IronsideFarrar**  
 Environmental Consultants  
 111 McDonald Road, EDINBURGH, EH7 4NW  
 0131 550 6500 | mail@ironsidefarrar.com  
 EDINBURGH | BELLSHILL | MANCHESTER

Project No: **61045**  
 Project Name: **Haulage & Waste Facility, Shillford**  
 Client: **J&M Murdoch**  
 Title: **Landscape Planting Plan (3 of 3)**

N. Point Scale: **1:250** Bar Scale: 0 5 10m

Date: **20.08.23** Paper Size: **A1** Quality Assurance: **ISO 9001:2015, SGS UKAS Certificate GB0254539**  
 Drawn By: **HL** Checked by: **HL** Copyright Acknowledgement: **Ordnance Survey © Crown Copyright 2019. All rights reserved. Licence No. AL100017966**

Status: **FOR APPROVAL** Suitability Revision: **S4 - P01**

Project	Origin	Location	Level	Type	Role	Class	Number
61045	IFL	ZZ	XX	DR	L	00	004