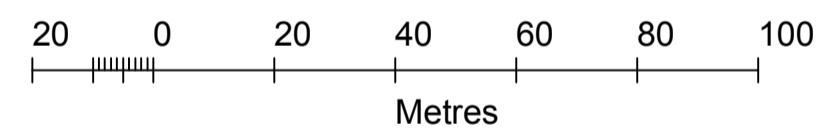
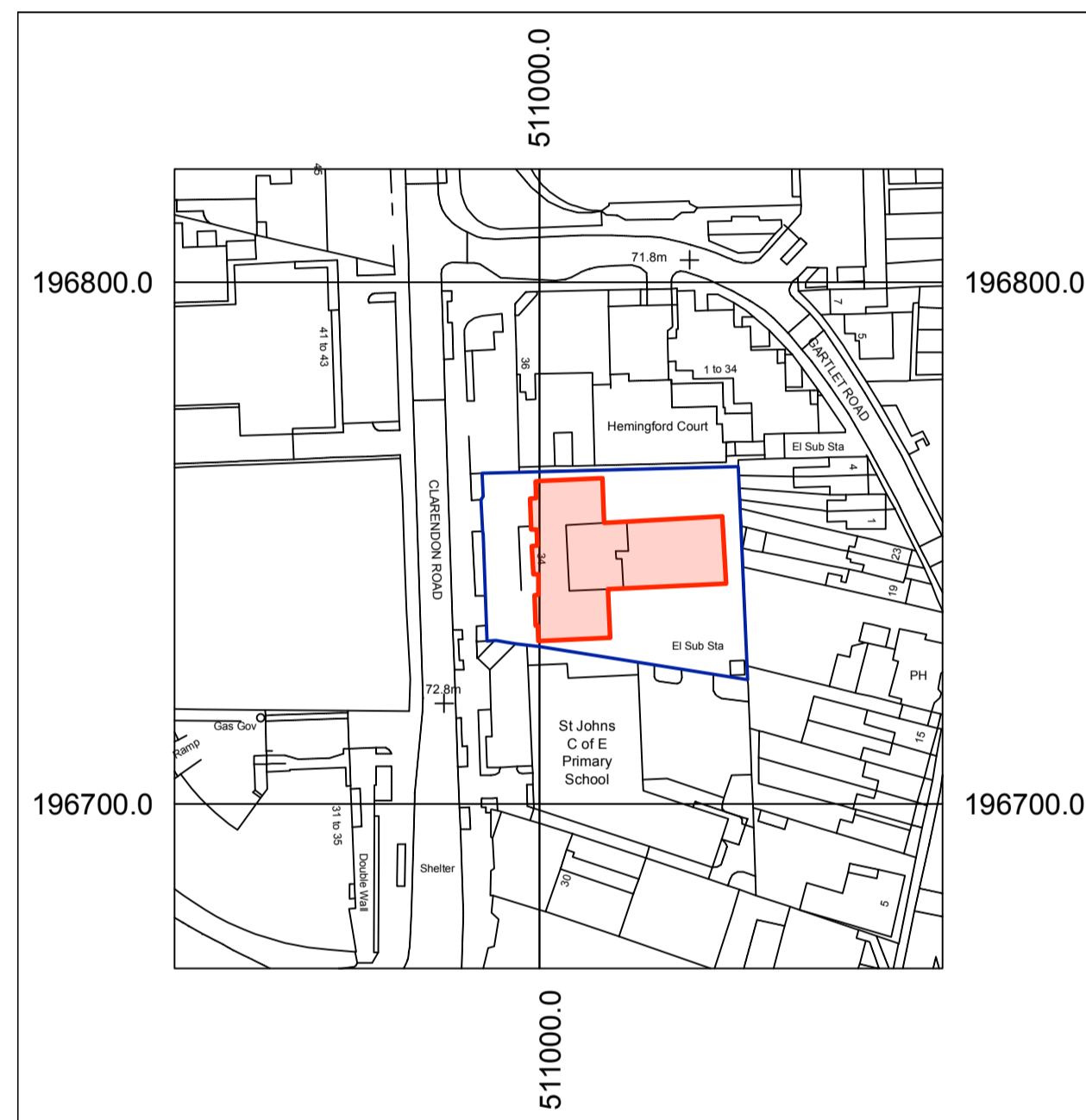


### Stanfords Planning Map Data



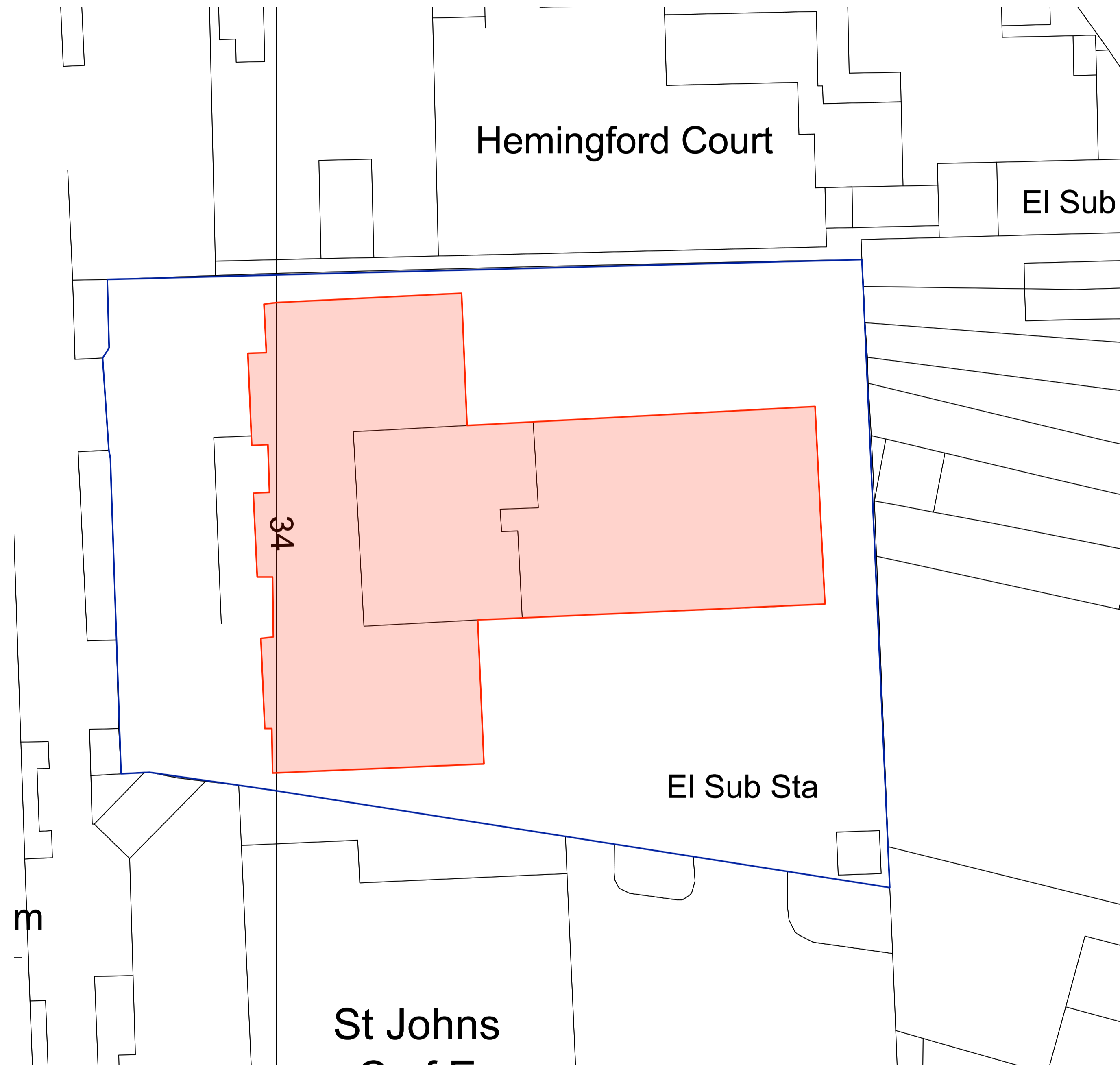
Production Date: 11 March 2024

Top Left: 510929.986 196821.753 Bottom Right: 511077.222 196668.456

© Crown copyright and database rights 2024 Ordnance Survey OS100035409.

Reproduction in whole or in part is prohibited without the permission of Ordnance Survey

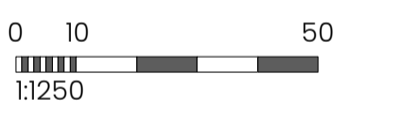
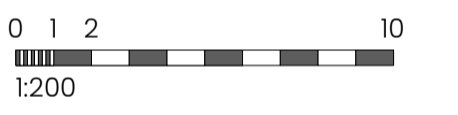
LOCATION PLAN



SITE PLAN

### General Notes

1. All dimensions to be checked on site.
2. Any discrepancies to be reported to the designers prior to construction.



		A1
--	--	----

Revisions	
PI 19.03.24	Planning Issue

**Client**  
Eskmuir Group PIM

**Project**  
34 Clarendon Road  
Watford  
London WD17 1JJ

### Dwg. Title

**Location & Site Plan**

Dwg. No.	Rev.	Scale
1603-P000	P1	1:1250

**SILVER&CO**

Design Consultancy

8 Disney Street London SE1 1JF

+44 (0)20 7357 6759

design@silv.co.uk www.silv.co.uk

© Copyright  
This drawing & information displayed must not be copied or used for any purpose without the written permission of SILVER&CO