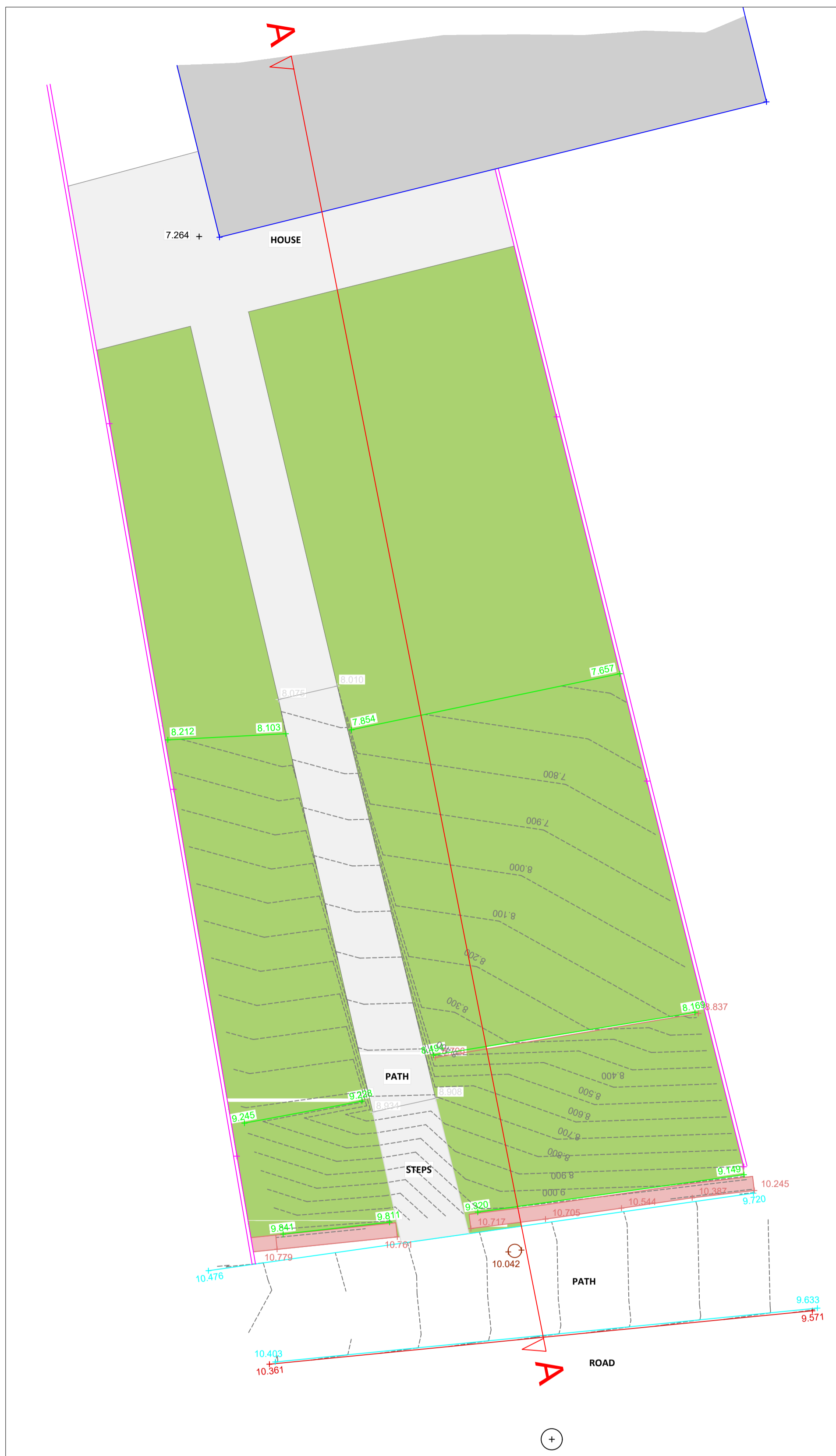
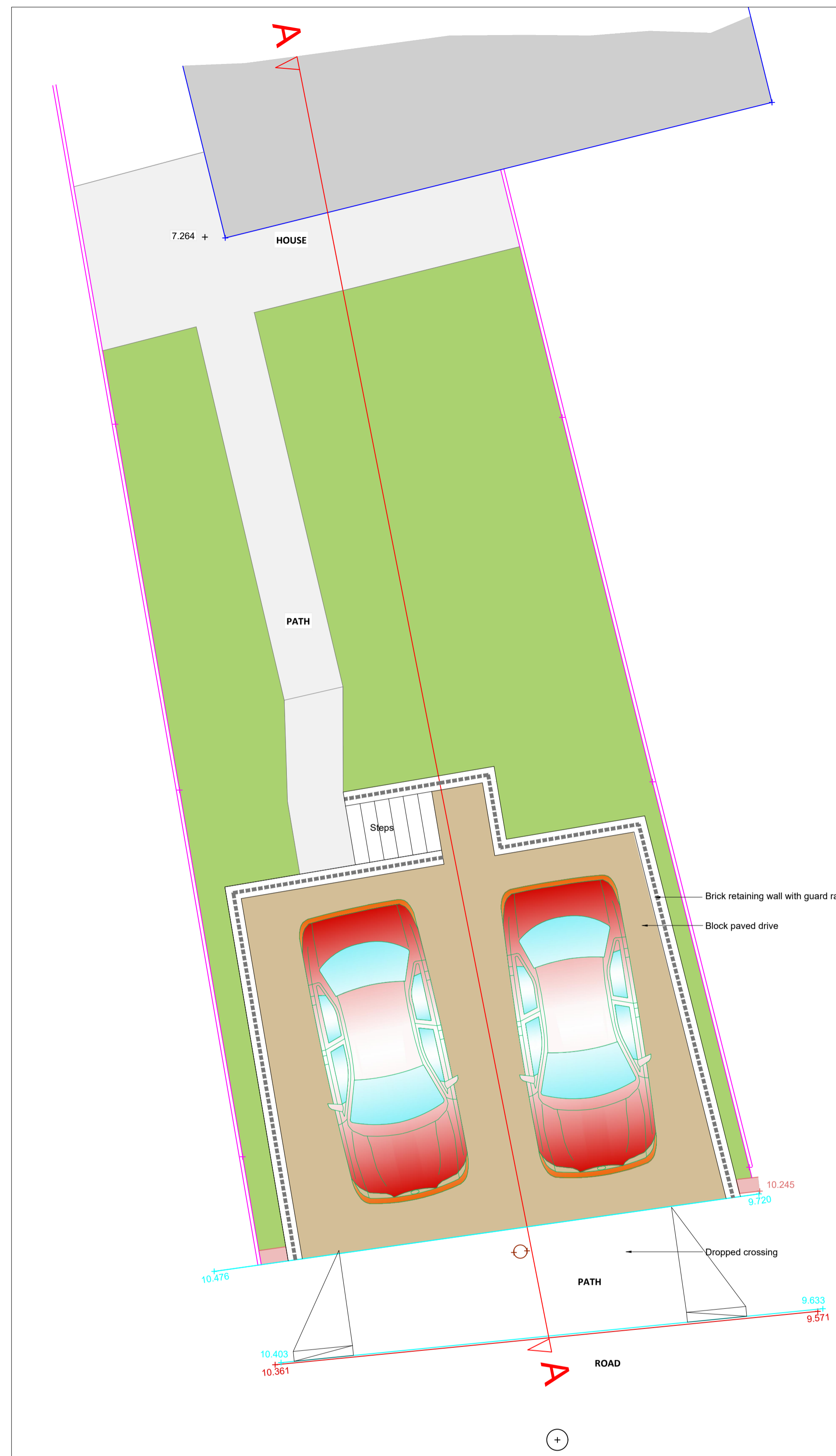


1:25
5m
4m
3m
2m
1m
0m
1:100
10m
9m
8m
7m
6m
5m
4m
3m
2m
1m
0m
1:50
10m
9m
8m
7m
6m
5m
4m
3m
2m
1m
0m
1:50
0m
25m
50m
75m
100m



EXISTING LAYOUT PLAN WITH SITE LEVELS - SCALE 1/50



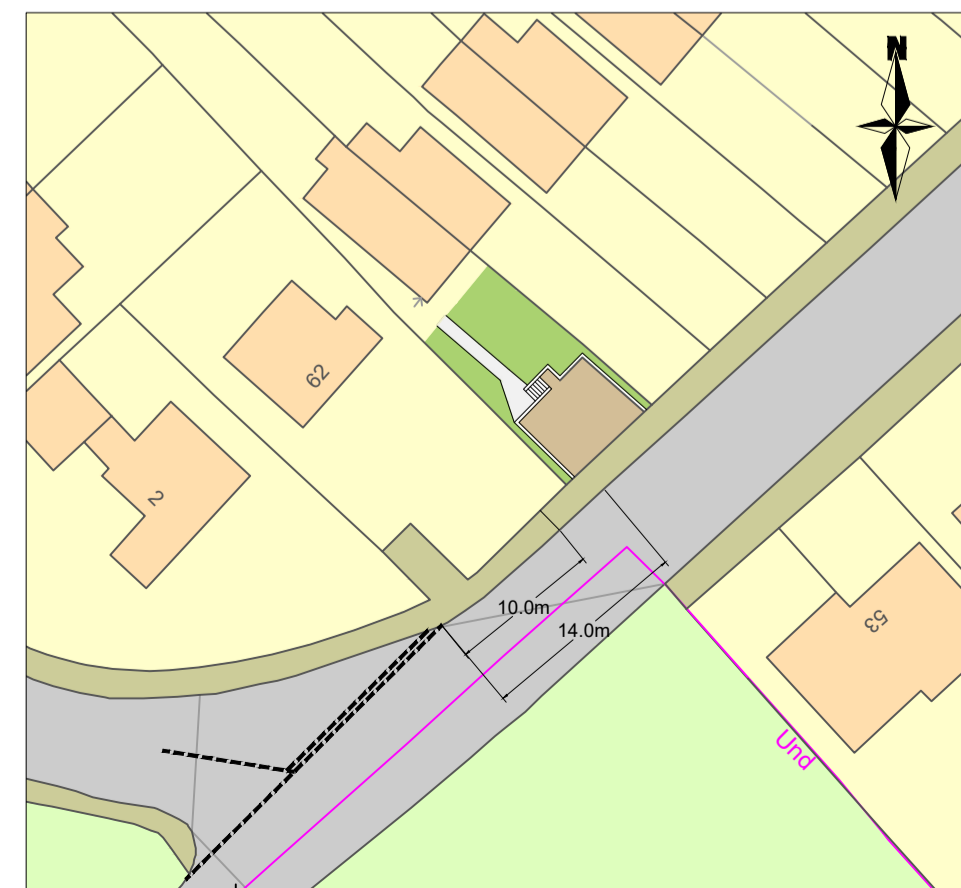
PROPOSED LAYOUT PLAN WITH SITE LEVELS - SCALE 1/50



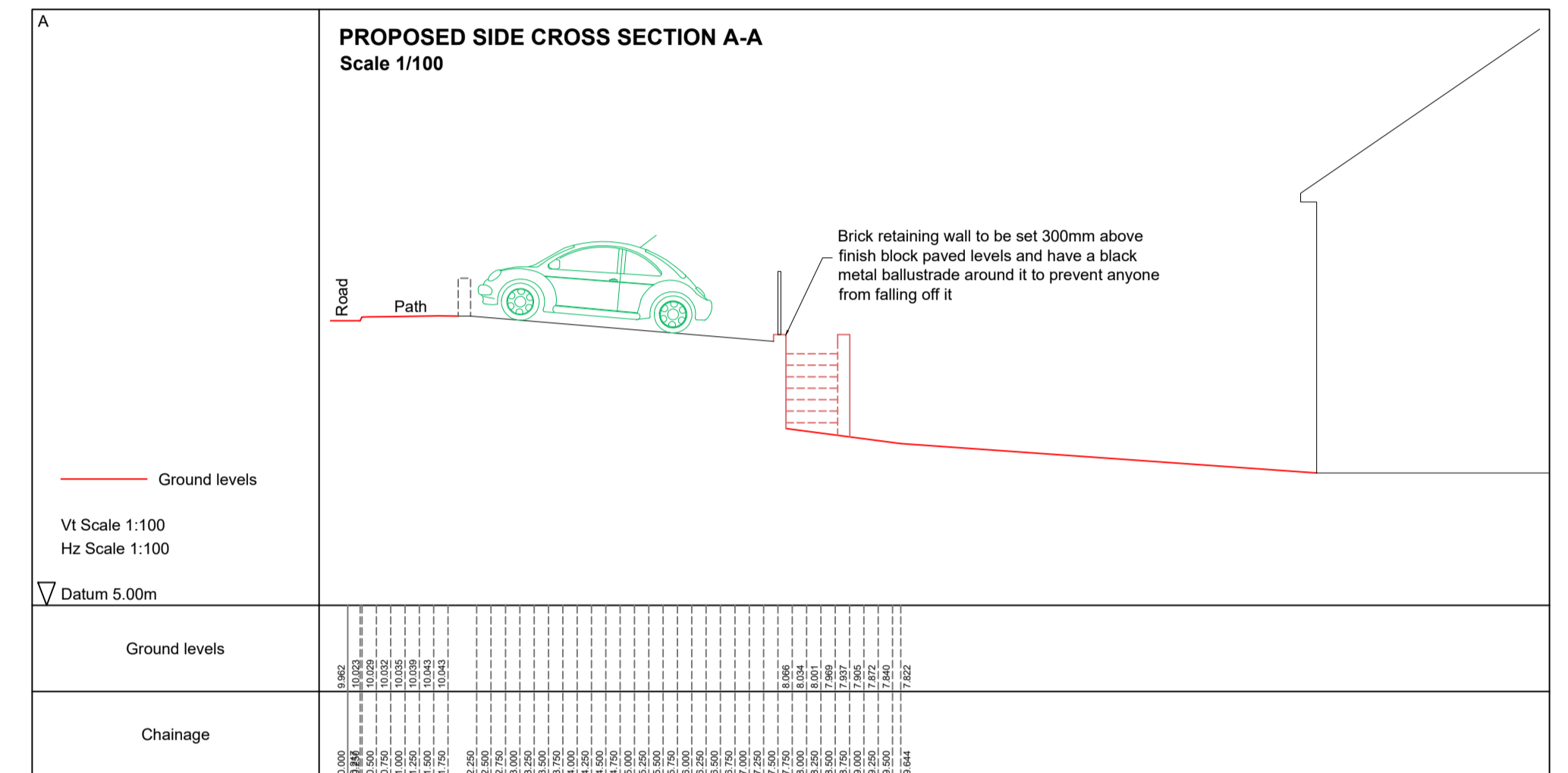
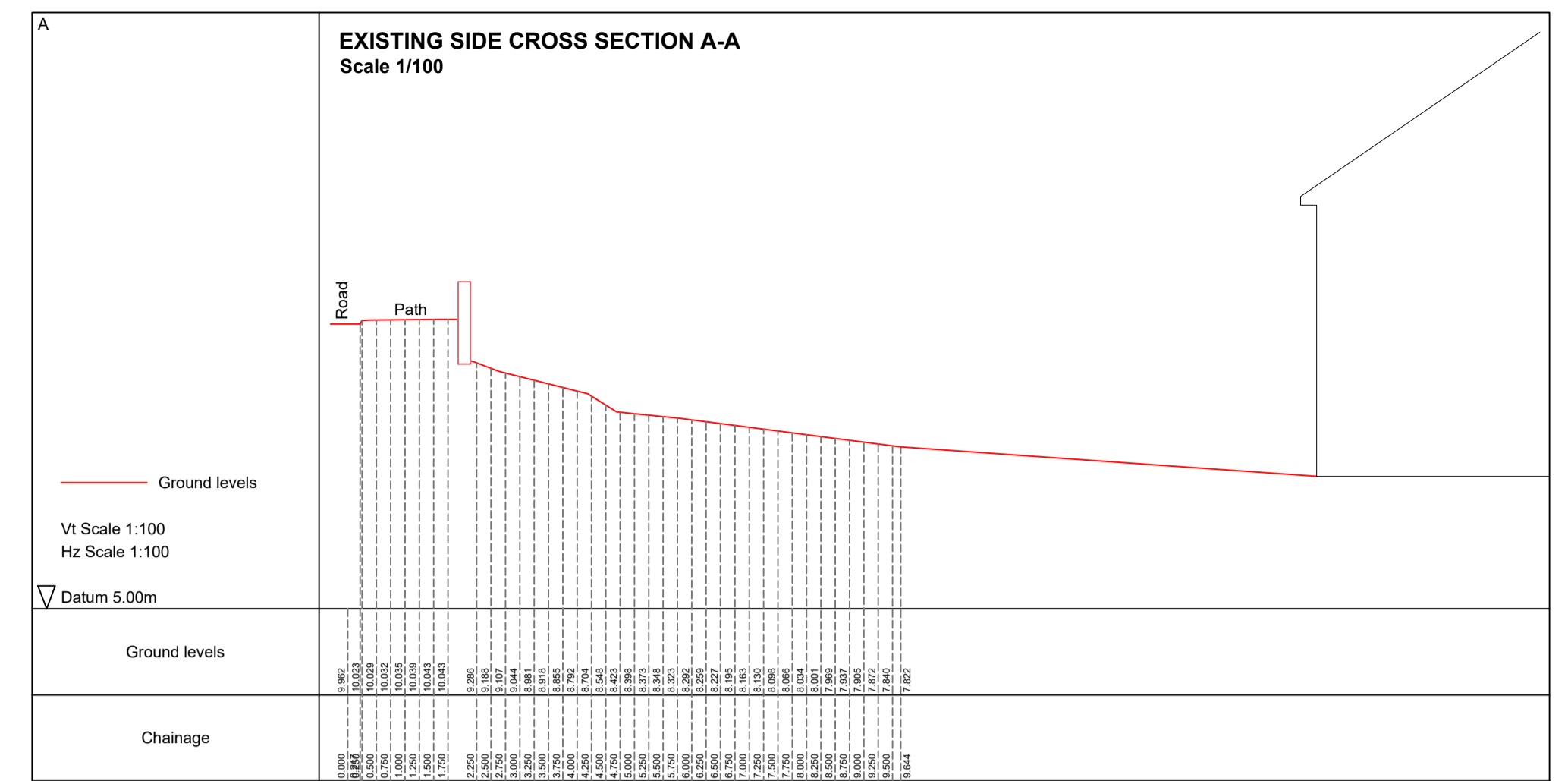
SITE LOCATION PLAN - SCALE 1/1250
Mapping contents (c) Crown copyright and database rights 2014 Ordnance Survey 100035207
1:1250 METRIC



EXISTING SITE BLOCK PLAN - SCALE 1/500



PROPOSED SITE BLOCK PLAN - SCALE 1/500



**FOR INFORMATION ONLY
NOT FOR CONSTRUCTION PURPOSES**

Rev	Description	Date
01	First issue to planning	20/03/2024
00	First issue to client	19/03/2024

- NOTES**
- The Contractor should check all dimensions on site.
 - It is the Contractor's responsibility to ensure compliance with building regulations and current codes of practice.
 - Drawings cannot take into account any drains or underground works not locatable by visual survey of the site.
 - Commencement of any building works prior to full building regulation approval is entirely at the client's risk.
 - IT IS THE CLIENT'S RESPONSIBILITY TO CHECK THAT THE EZ-PLANS DRAWINGS THAT ARE ISSUED FOR CONSTRUCTION TO ENSURE THAT THEY SHOW THE CORRECT MATERIAL TYPES / COLOURS BEFORE THE BUILDER PLACES ANY ORDER FOR BUILDING MATERIALS.**



CLIENT Rachel Morgan 60 Crabble Lane, River Dover CT170NY	PROJECT Installation of a double drive with retaining walls
DRAWING Existing and proposed layout plans	SCALES As shown
STATUS FOR INFORMATION	DATE 18/03/2024
	SIZE A1
	REV. 01
	Dwg No. EMA-2024-40-01

Copyright and other intellectual property rights in this document and all related documents, drawings, etc., including calculations, is invested in EZ-PLANS and cannot be used or reproduced for any other purpose than that for which they have been created without the express permission in writing by EZ-PLANS. In first instance ring 01304 820777.