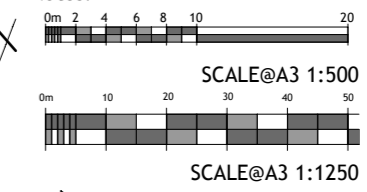


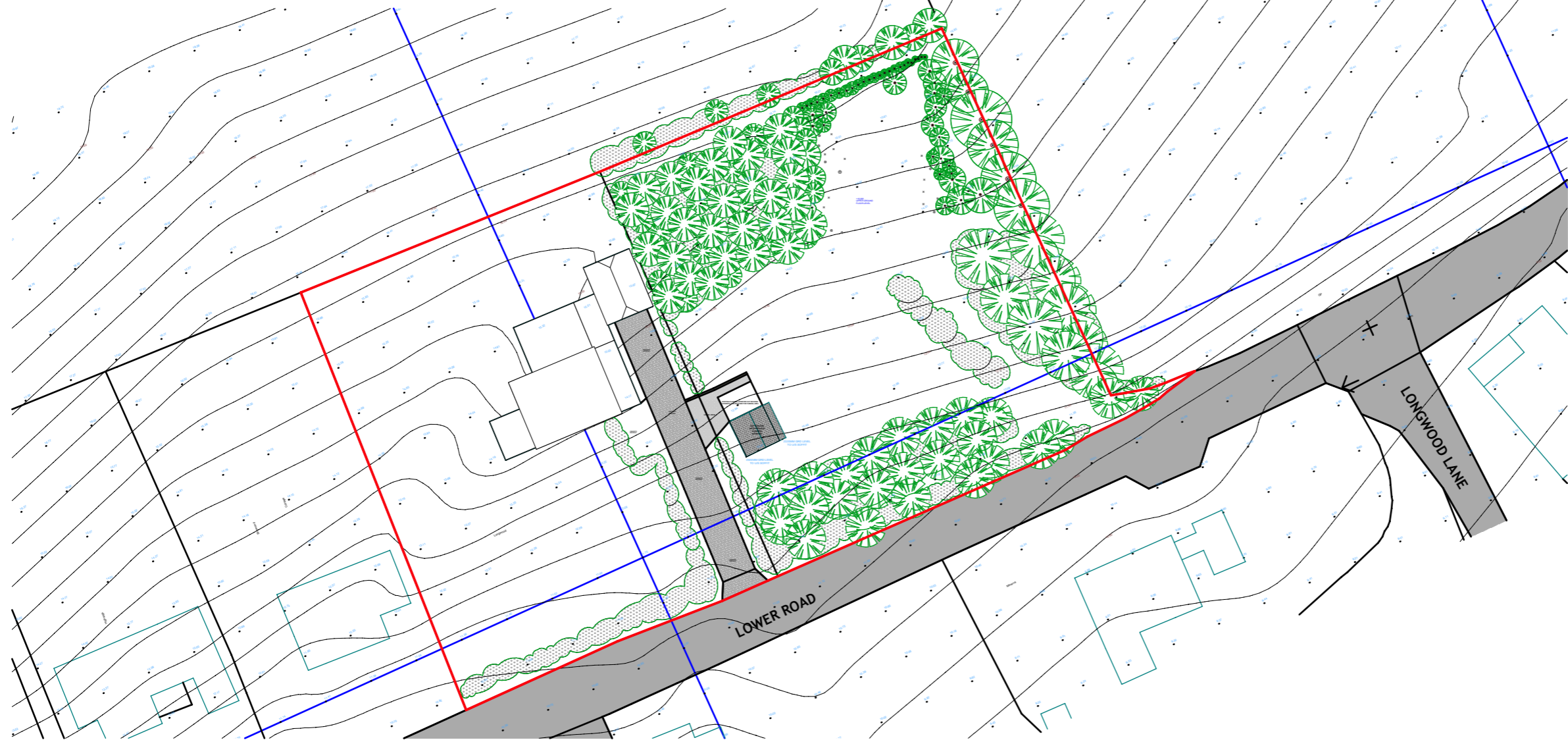
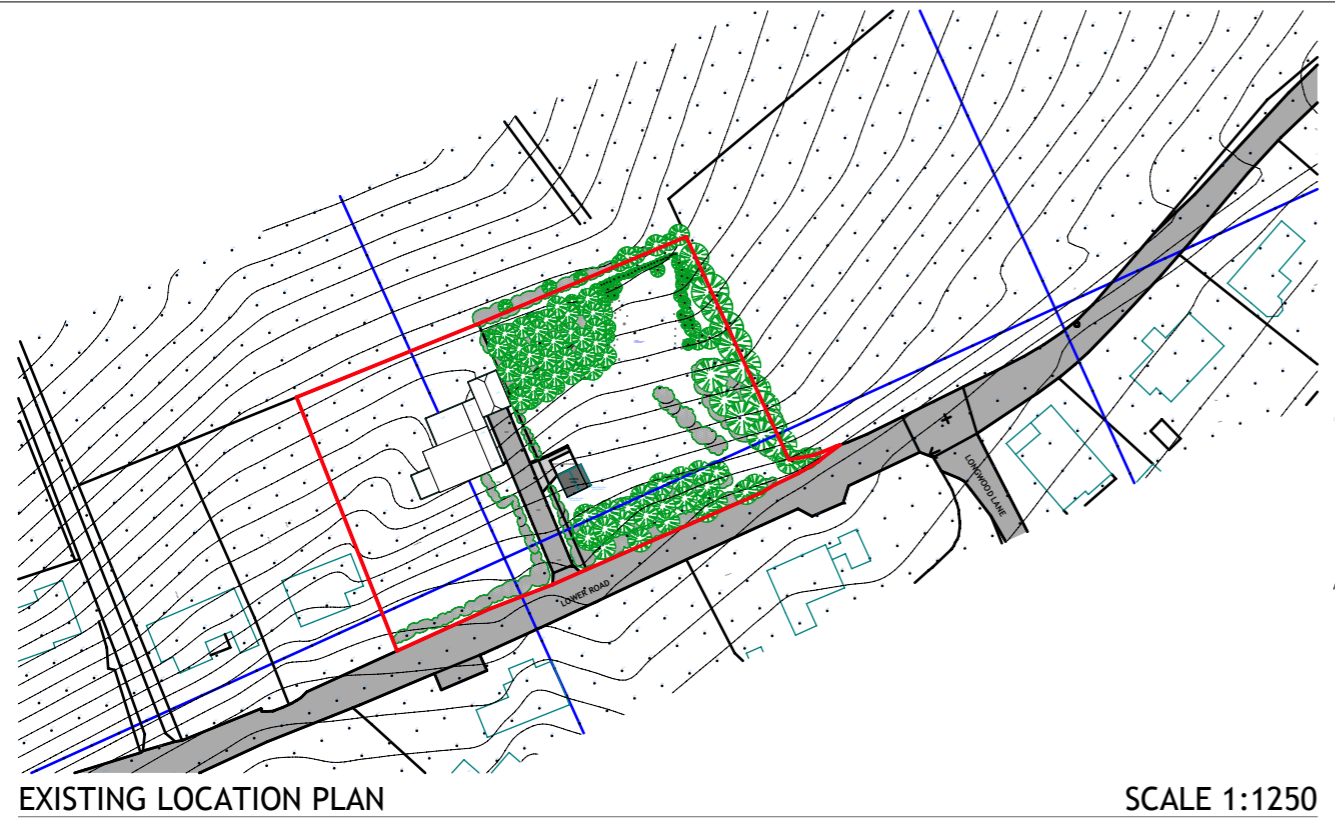
This drawing is the copyright of Elmstone Architectural Ltd. The Contractor is to check all site dimensions and levels before work commences. Do not scale from drawings. This drawings must be read with and checked against all structural and other specialist drawings, specification and bills of quantity. Contractor is to notify Architect of any discrepancies. The contractor is to comply with all current Building Standard, Building Regulation requirements and CDM Health & Safety regulations whether or not specifically stated on these drawings.

Notes:



NOTE: TREE & SHRUB POSITIONS INDICATIVE ONLY

PLANNING



| | | | |
|-----------|----------|---|----|
| - | 13.07.23 | ISSUED TO CLIENT FOR COMMENT | SM |
| | | MINOR LIGHTENING OF HATCH PATTERNS & ISSUED TO CLIENT | |
| A | 21.02.24 | FOR COMMENT | SM |
| | | TWO ROAD NAMES ADDED, 1:1250 SCALE LOCATION PLAN ADDED & ISSUED TO CLIENT FOR COMMENT | |
| B | 07.03.24 | COMMENT | SM |
| Rev. Date | | Description | By |

ELMSTONE ARCHITECTURAL Ltd
07837 876284 | sean@elmstonearchitectural.com
13 Charles Road, Cowes, Isle of Wight, PO31 8HG

Client
Steve Cooper

Project
Longwood, Adgestone, Isle of Wight

Drawing
Existing Location Plan

| Drawing Scale | Date | Status | Drawn By |
|-------------------------|------------|----------|----------|
| 1:500, 1:1250 @ A3 SIZE | 12/07/2023 | PLANNING | SM |

Drawing No. **290/PL01** Rev. **B**

EXISTING LOCATION PLAN

SCALE 1:500

Rev.B