

Do not scale from drawings. Verify all dimensions on site prior to construction. This drawing is to be read in conjunction with all relevant documents and drawings. Report all discrepancies to MoJ immediately.

No unauthorised use, disclosure, storage or copying.

GENERAL NOTES:

- ALL BAKERHICKS DRAWINGS ARE TO BE READ IN CONJUNCTION WITH THE RELEVANT BAKERHICKS SPECIFICATIONS AND ALL RELEVANT ARCHITECTS AND SERVICE ENGINEER'S DRAWINGS AND SPECIFICATION.
- ALL LEVELS ARE IN METRES ABOVE ORDNANCE DATUM. ALL DIMENSIONS ARE IN MILLIMETRES UNLESS NOTED OTHERWISE.
- DO NOT SCALE ANY ENGINEERING DRAWINGS. IF IN DOUBT WORK TO FIGURED DIMENSIONS ONLY. ANY DISCREPANCIES IN DIMENSIONS ARE TO BE REFERRED TO ENGINEER BEFORE WORK IS PUT TO HAND.
- THE CONTRACTOR MUST ADVISE THE ARCHITECT AND ENGINEER OF ANY DISCREPANCIES BETWEEN THE CONTRACT DRAWINGS AND/OR SITE CONDITIONS / DIMENSIONS AT THE EARLIEST POSSIBLE OPPORTUNITY. REVISION NOTES ARE FOR GUIDANCE ONLY. FOR SPECIFIC DETAILS, REFER TO CLOUDED AREAS ON DRAWINGS FOR MOST RECENT AMENDMENTS.
- ALL DIMENSIONS AND LEVELS ARE TO BE CHECKED ON SITE BY THE CONTRACTOR OR HIS SUB-CONTRACTOR PRIOR TO PREPARING ANY WORKING DRAWINGS OR COMMENCING ON SITE.
- ALL WORK HAS TO BE CARRIED OUT WITH THE REQUIREMENTS OF THE RELEVANT STATUTORY AUTHORITIES AND REGULATIONS.
- ALL METHOD STATEMENTS SHOULD BE SUBMITTED TO THE ARCHITECT / PRINCIPAL DESIGNER AND ENGINEER FOR REVIEW AT LEAST TWO WEEKS BEFORE CARRYING OUT THE SAID WORKS.

ROAD MARKING NOTES:

- ALL SIGNS AND ROAD MARKINGS TO BE IN ACCORDANCE WITH THE TRAFFIC SIGNS REGULATIONS AND GENERAL DIRECTIONS 2016.
- TO BE READ IN CONJUNCTION WITH THE LANDSCAPE ARCHITECT'S INFORMATION.

ROAD MARKINGS KEY:

- DN1003A (600mm MARK, 300mm GAP, 200mm WIDE)
- DN1009 (600mm MARK, 300mm GAP, 100mm WIDE)
- DN1004 (4.0mm MARK, 2.0m GAP, 100mm WIDE)
- DN1023


SITE CLEARANCE

- ADOPTED CARRIAGEWAY
- ADOPTED FOOTPATH

Revision	Date	Description	RS	GA	NS
P01	19/01/2024	FOR APPROVAL			

Project Status

RIBA Stage 4: For Review

Client	Project
 Ministry of Justice	HMP RANBY
Ministry of Justice, 102 Petty France, London, SW1H 9AJ	

Project Description / Site

SMALL SECURE HOUSEBLOCKS

Project Address


HMP RANBY
STRAIGHT MILE,
RETFORD,
NOTTINGHAMSHIRE
DN22 8EU

Building Type

SMALL SECURE HOUSE BLOCKS

Drawing Title

PROPOSED TEMPORARY ACCESS JUNCTION
ROAD MARKINGS & ADOPTION EXTENTS
SHEET 01

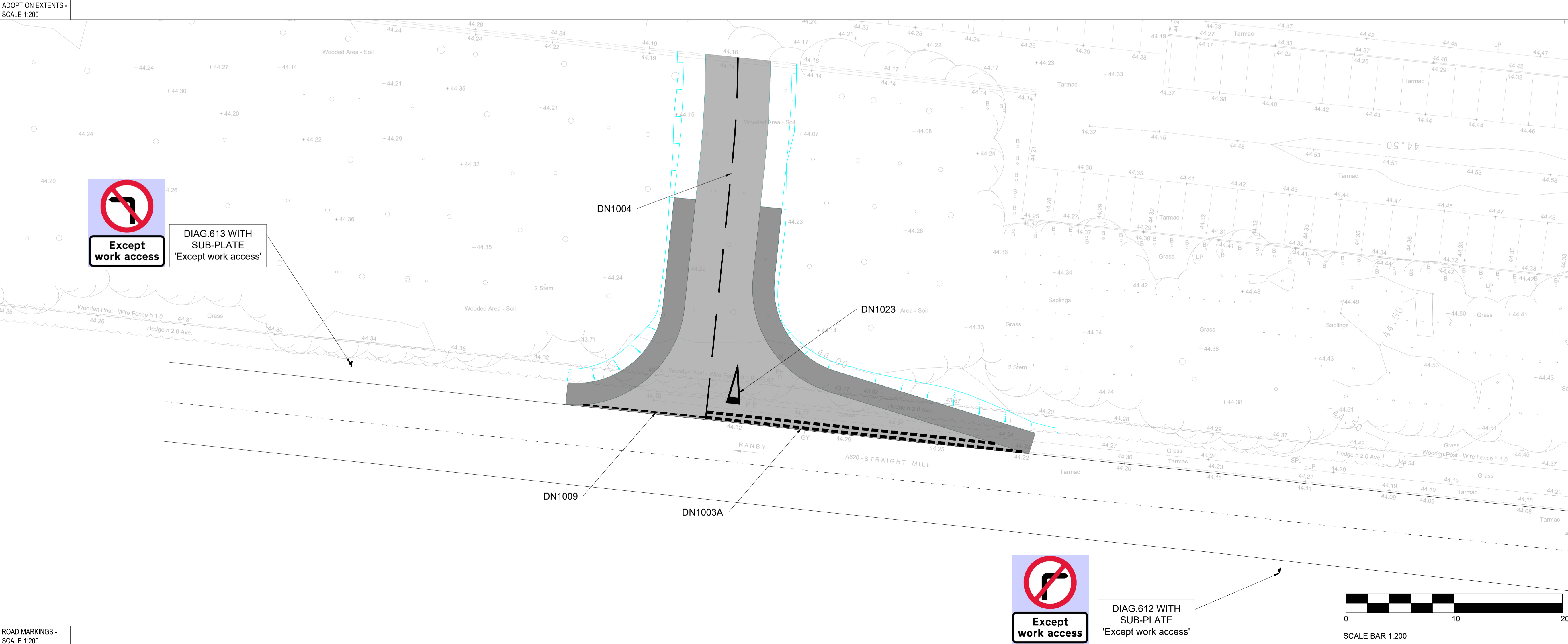
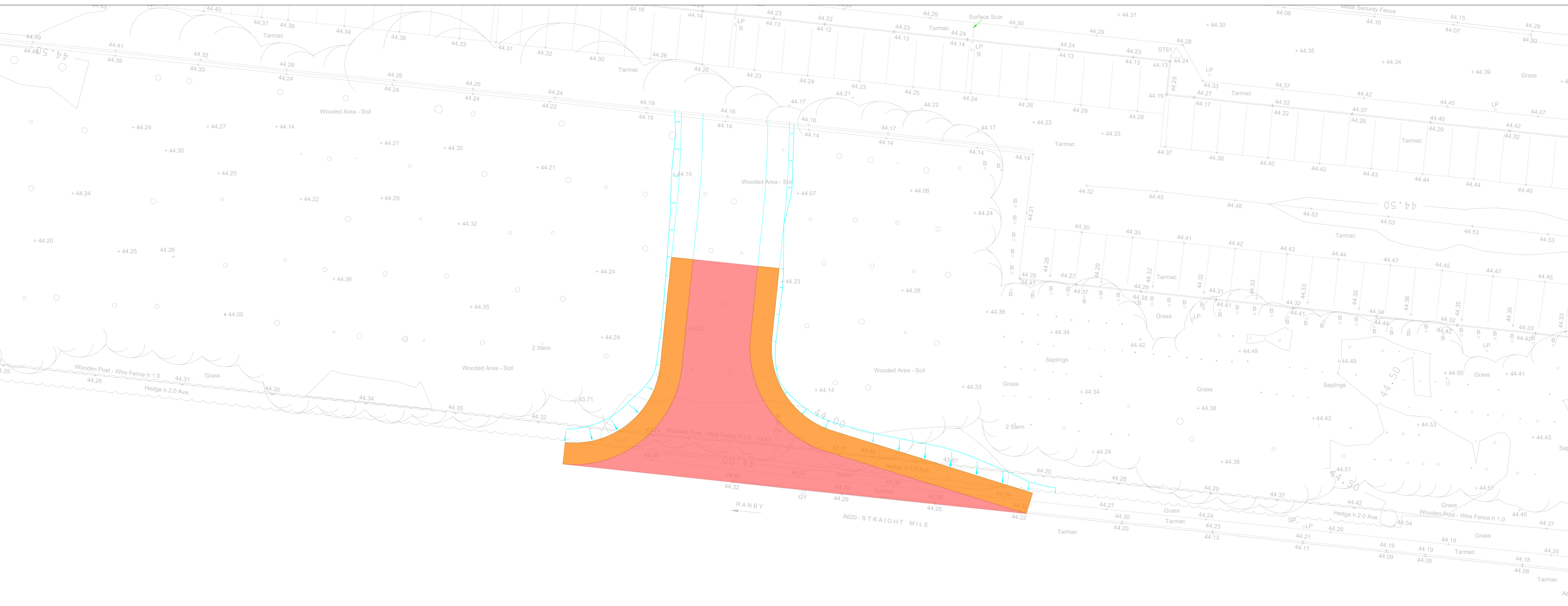
Originator Logo	Drawn By: RS	Date: 19/01/2024
	Checked By: GA	Date: 19/01/2024
	Approved By: NS	Date: 19/01/2024

Drawing Number

284014_8442-BHK-081-XX-D-C-4620

Sheet No.	Scale	Orig. Sheet Size	Rev.
01 OF 01	1:200	@ A1	P01

Data Security Classification	Suitability
OFFICIAL	S4 (3)



ROAD MARKINGS - SCALE 1:200