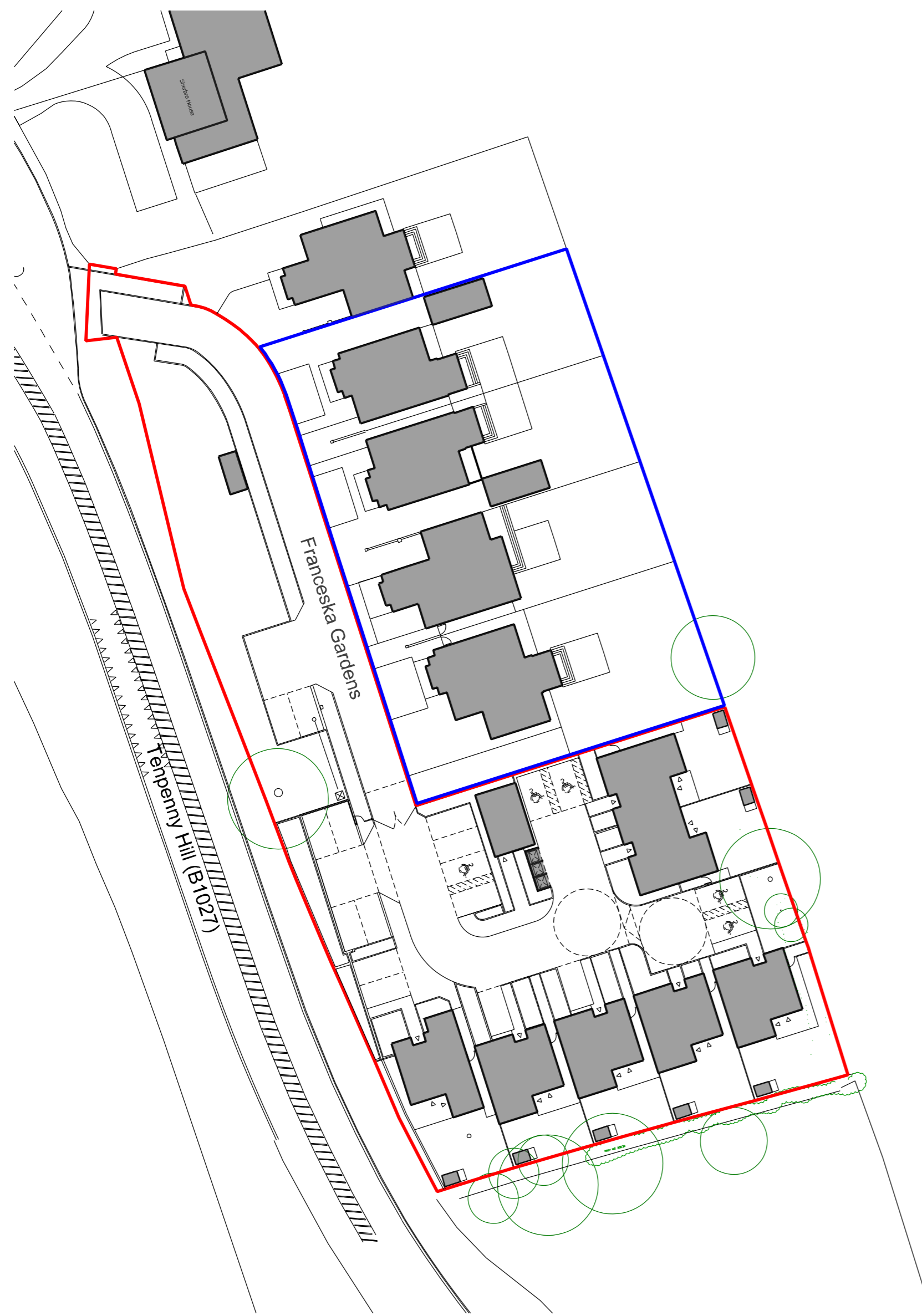


General Notes

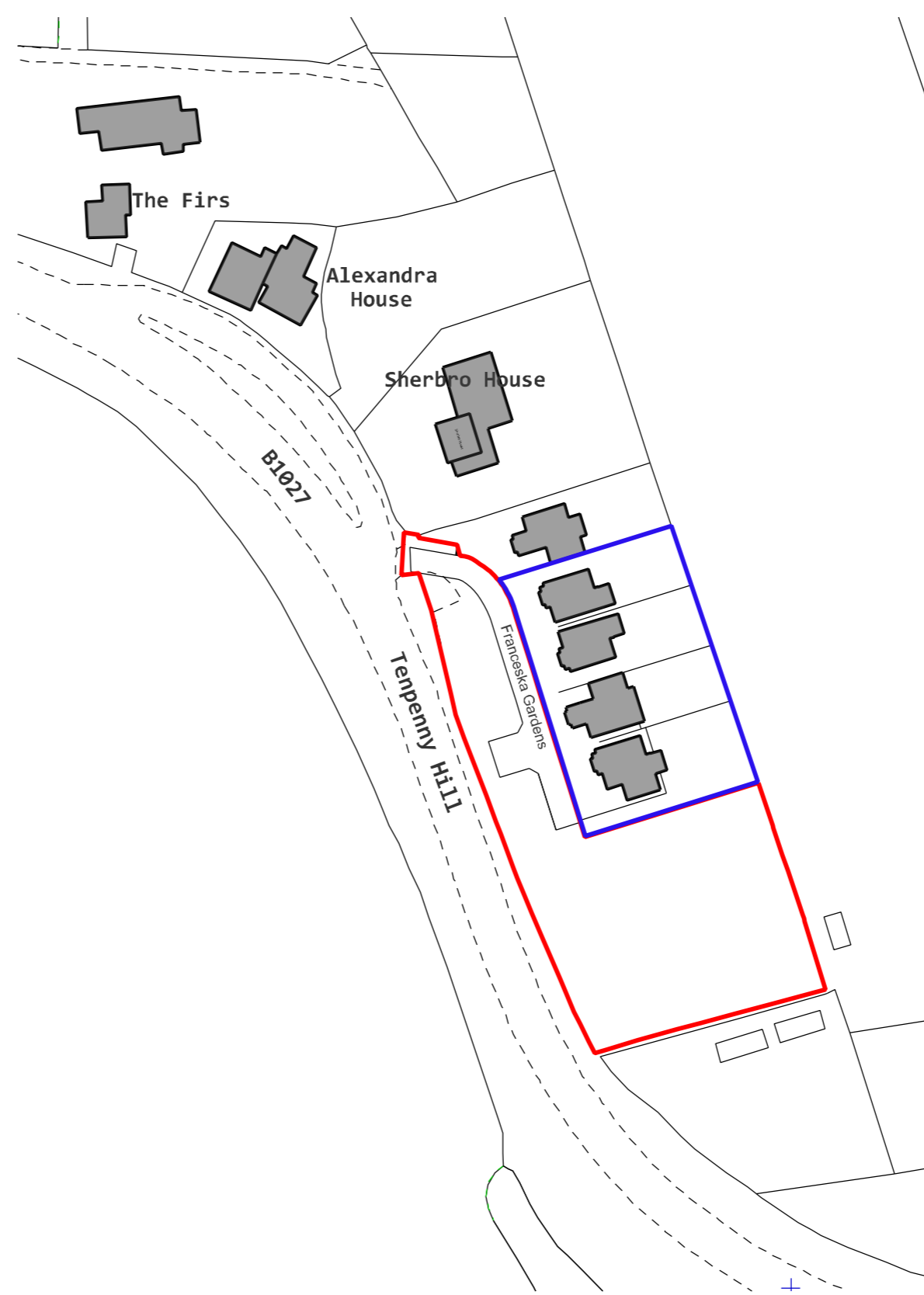
- Proposals based on OS and historic planning information. All subject to further detailed survey and investigations.
- Do not scale from drawing. All dimensions to be checked on site prior to commencement, ordering and manufacture.
- Existing and proposed drainage locations are indicative and subject to site excavation

Development site —
 Approx 3,600m² / 0.36ha

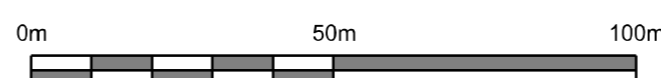
Adjacent Land within client's ownership —
 Approx 2,180m² / 0.22ha



Proposed Block Plan
 (scale 1:500 @ A2)



Proposed Location Plan
 (scale 1:1250 @ A2)



PLANNING ISSUE

- Rev B 29.02.24 Amended title box information
- Rev A 26.02.24 Unit 1-2 footprint amended

Revisions



Estuary Vision | ARCHITECTS

Cornerways, 2 Spruce Close
 West Mersea, Essex, CO5 8PU

Client:
 T&D Contractors (Essex) Ltd

Project:
 Tenpeny Hill, Alresford, Essex CO7 8AP

Title:
 Proposed Block Plan and Location Plan

Scale: Varies	Date: Feb 2024	Drawn by: TJC
Drawing No. 1529-P-01	Revision: B	

© This drawing is copyright of Estuary Vision Architects Ltd and must not be reproduced in whole or in part without consent.
 Do not scale from this drawing.
 Written dimensions must be checked on site.