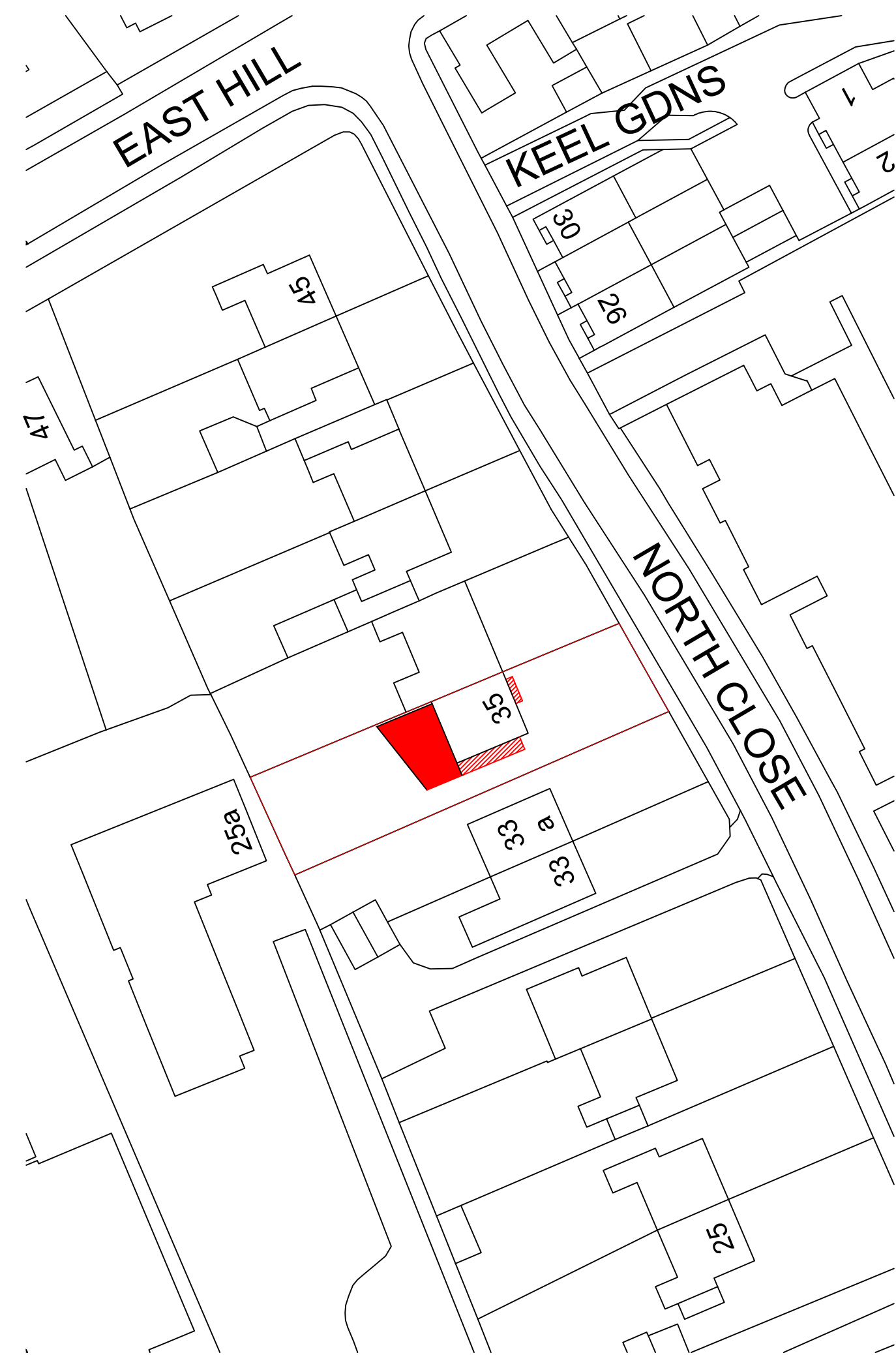
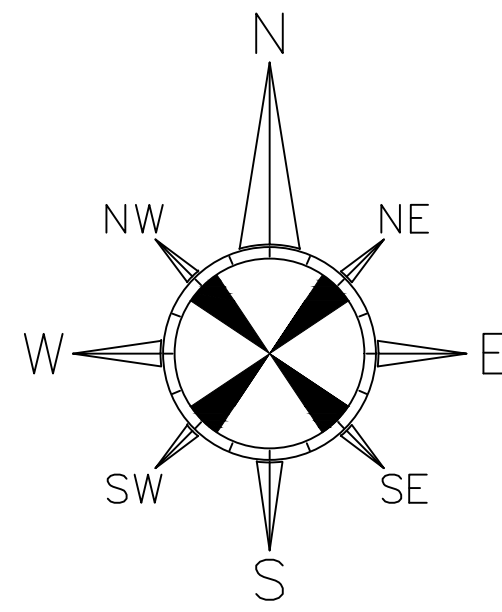


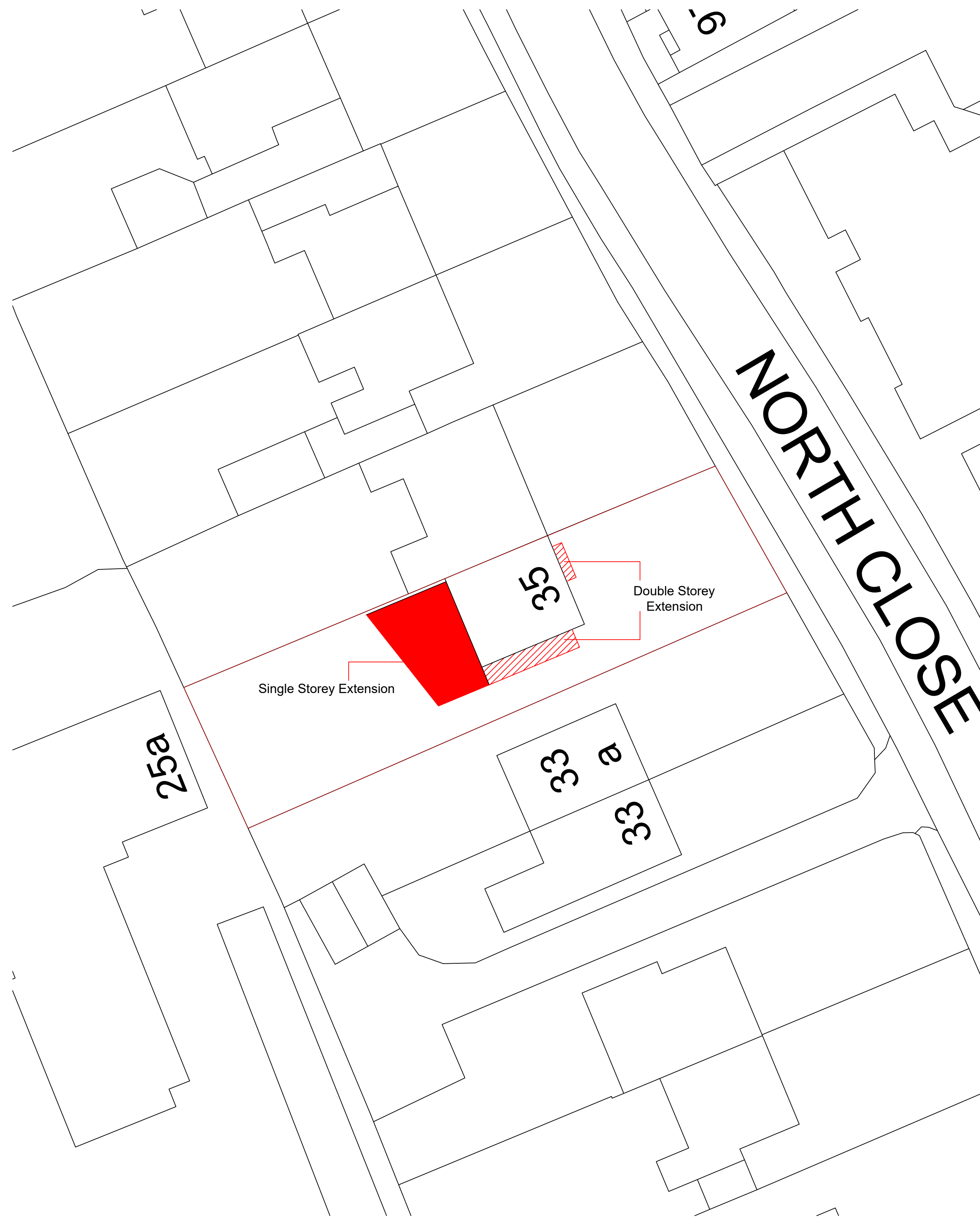
Ordnance Survey, (c) Crown Copyright 2024. All rights reserved. Licence number 100022432

LOCATION PLAN - 1:1250



Ordnance Survey, (c) Crown Copyright 2024. All rights reserved. Licence number 100022432

LOCATION PLAN - 1:500



LOCATION PLAN - 1:200

Scale Bar (1:200)



General Notes	
Do not scale from these drawings. Use written dimensions only. All dimensions to be checked on site prior to commencement of work and/or prefabrication.	
This drawing is the copyright of mba architecture ltd and may not be reproduced, copied in whole or in part or altered without prior written permission.	
© Copyright	
PROJECT STATUS	
Planning	
MBA Architecture Ltd.	
306 Lymington Road Highcliffe Christchurch Dorset Tel: 01590 624794 Email: matt@mbauktd.co.uk	
Client: Mr C. Troup 35 North Close Lymington SO41 9BW	
Job Title: Proposed Side and Rear Extensions.	
Drawing Title: Proposed Site Location Plans	
Drawn By: MBa	Dwg. No.: MBA/100/104
Date: January 2024	Rev.:
Scale: 1:1250 1:500 and 1:200 @ A1	