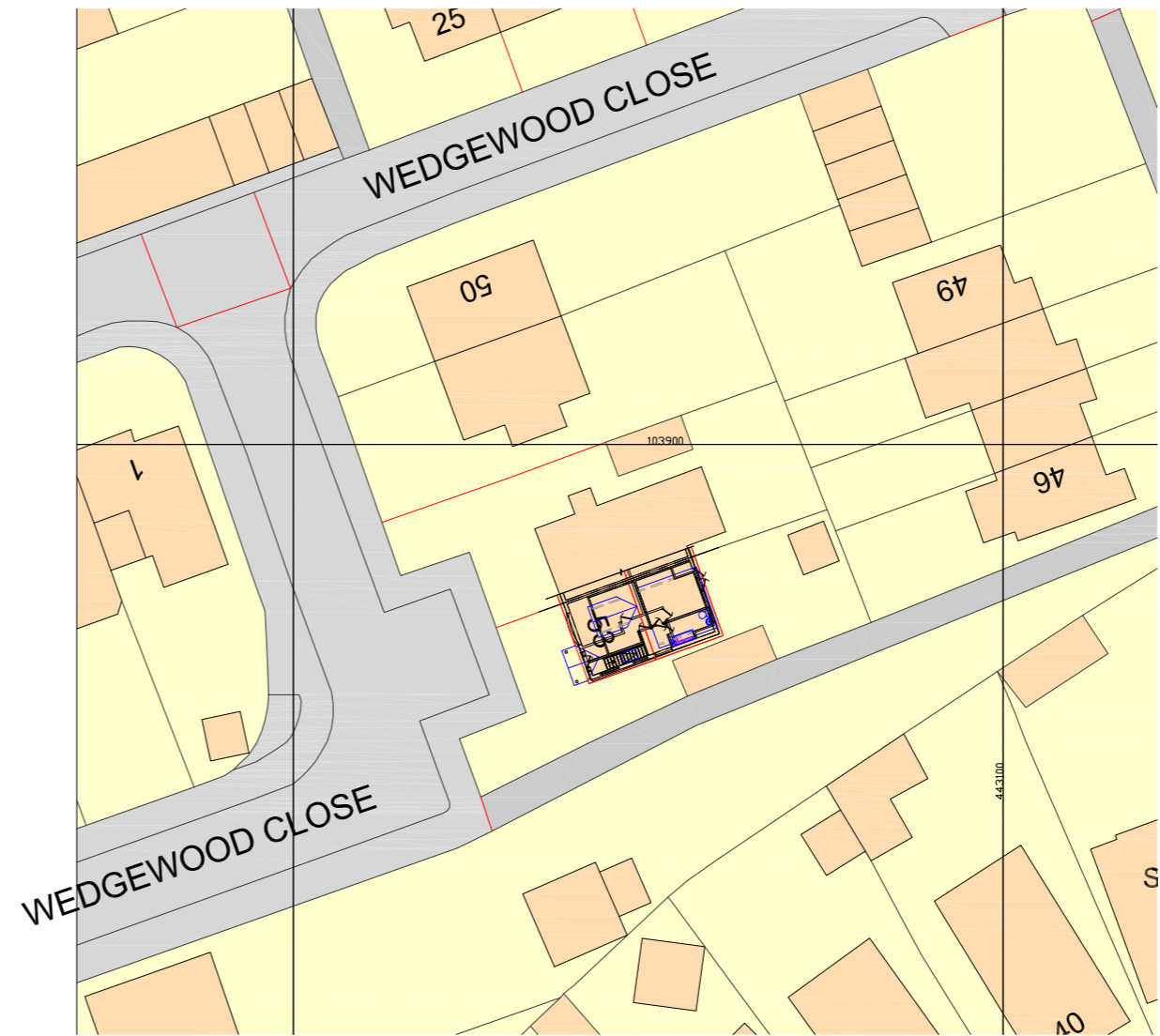



Ordnance Survey, (c) Crown Copyright 2024. All rights reserved. Licence number 100022432

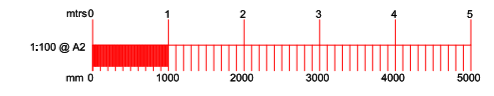
**Site Location Plan**  
Scale 1:1250



**Block Plan**  
Scale 1:500



**Notes**  
All dimensions and details to be checked on site by builder prior to commencement of works.  
This plan must not be acted upon until it has been approved by the Local Authority.  
Client to conform to party wall act of 1996 if required.



B		
A		
	Date	Revisions

Drawing Title:  
**Maps**

<b>SITE ADDRESS</b> 53 Wedgewood Close Holbury Southampton SO45 2QF	<b>CLIENT ADDRESS</b>
---	-----------------------

Scale. as noted	PAPER SIZE A2
Date. March 2024	Drawn by. <i>R.N.S.</i>

**Sanders Design Services Ltd**  
95 Cedar Road  
Hythe  
Southampton  
SO45 3PX  
[www.sandersdesignservices.co.uk](http://www.sandersdesignservices.co.uk)  
[info@sandersdesignservices.co.uk](mailto:info@sandersdesignservices.co.uk)  
**023 8020 7195**

Drawing No	Revision
lee sht 3	