

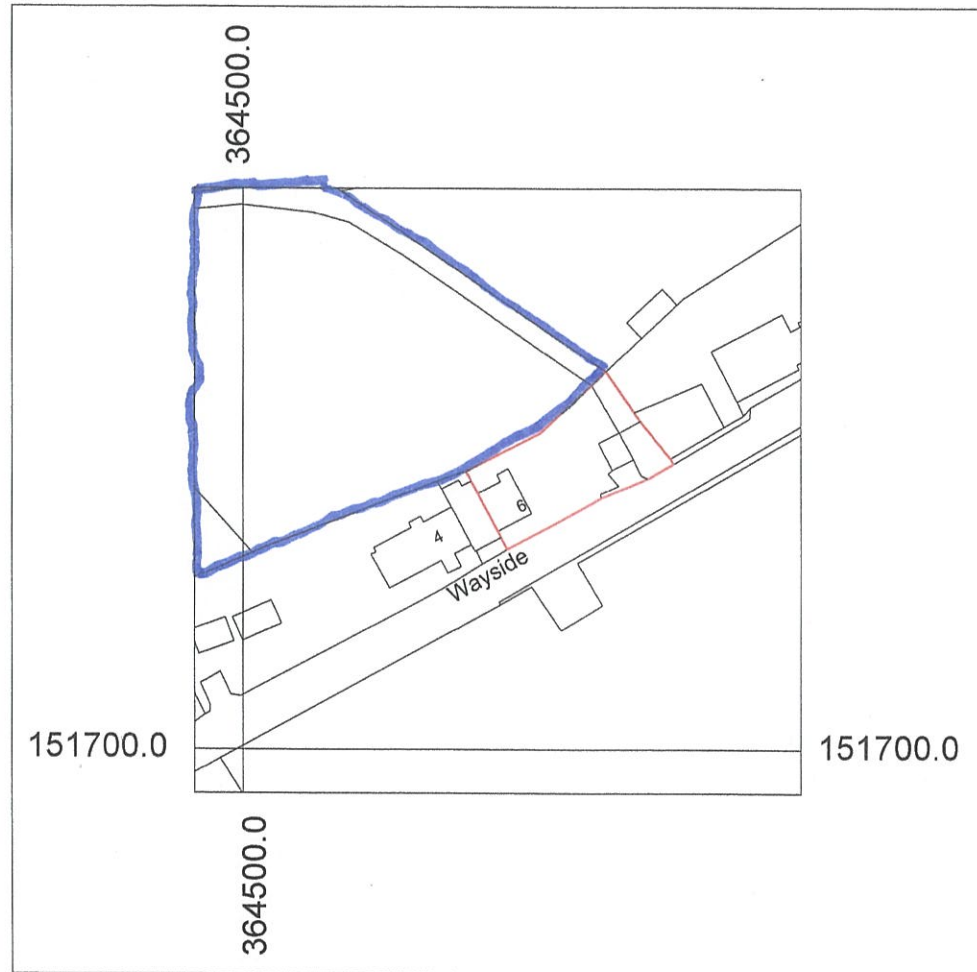
Production Date: 06 March 2024

Top Left: 364491.99 151792.8 Bottom Right: 364591.99 151692.8

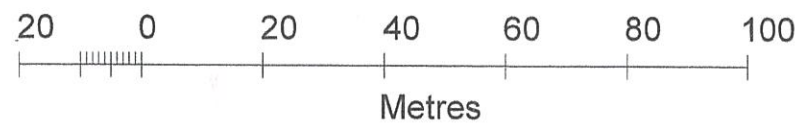
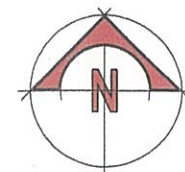
© Crown copyright and database rights 2024 Ordnance Survey OS100035409.


Reproduction in whole or in part is prohibited without the permission of Ordnance Survey

## Stanfords Planning Map Data



LOCATION PLAN 1:1250



Rev	Date	Details	Ref
<b>PROJECT:</b> PROPOSED REAR SINGLE STOREY EXTENSION at WAYSIDE COTTAGE PARSONAGE LANE CHILCOMPTON BA3 4JZ			
<b>LOCATION PLAN</b>			
<b>CLIENT:</b>	MR & MRS J HILL		
<b>SCALE:</b>	1:1250	<b>DRWG NO.</b>	
<b>DATE:</b>	MAR 24	2024109	
10, MEADOW VIEW RADSTOCK SOMERSET BA3 3 QT Tel: 01761 436861			
 D BISSEX SURVEYING & ARCHITECTURAL SERVICES			