








KEY TO HATCHING / LINE TYPES:

	EXISTING BUILDING		EXISTING DRAINAGE
	PROPOSED BUILDING		PROPOSED FOUL DRAIN
Ex.IC	EXISTING INSPECTION CHAMBER		PROPOSED STORM DRAIN
Ex.MH	EXISTING MANHOLE		EXISTING DRAINAGE TO BE REMOVED
NFIC	PROPOSED FOUL INSPECTION CHAMBER		DEMOLITIONS
NSIC	PROPOSED STORM INSPECTION CHAMBER		
NFMH	PROPOSED FOUL MANHOLE		

Please note:  
 Drawings can be scaled for planning purposes only.  
 All dimensions to be checked on site. Drainage and services are to be checked and located prior to commencement of work

All work to be carried out in accordance with the building Regs. 2000 or any subsequent amendments and to the satisfaction of the local building control inspector

Proprietary components must be installed in strict accordance with the manufacturers instructions and details. Contractors are responsible for verifying component suitability for intended purpose.

Proposals are subject to structural engineers designs and approval.

client Mr & Mrs Keappock	Job No. 2023_49
project Alterations at 41 Meadow Road Rushall, Kent TN4 8UN	
drawing title Proposed Extension Plans & Elevations PLANNING DRAWINGS	Revision A
scale 1:100 @ A3	dwg No. 2349-PL03
	date Feb 2024
MRW Design Ltd The Ridge Golf Club, Chartway Street Maldstone, Kent, ME17 3JB	
