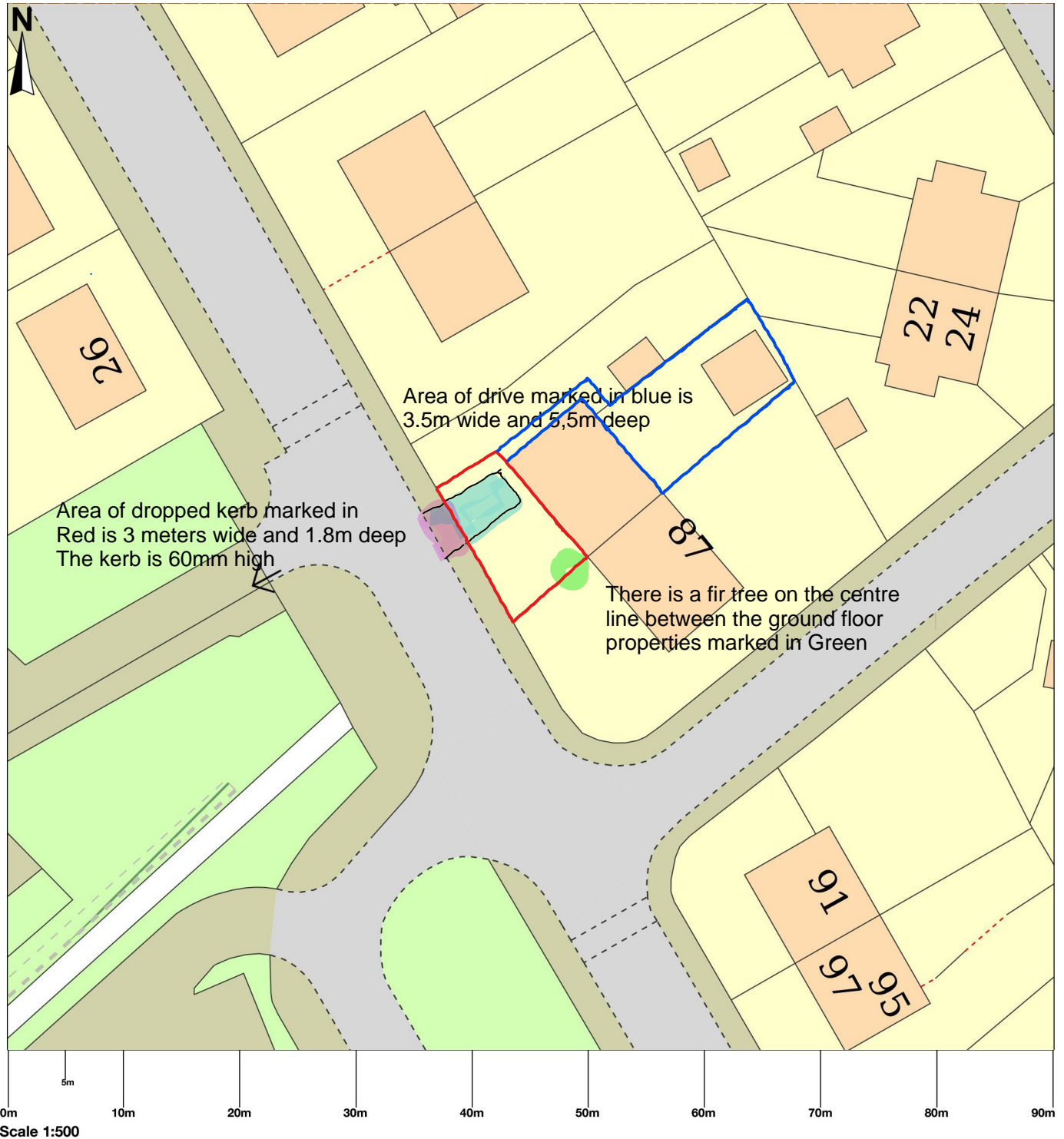
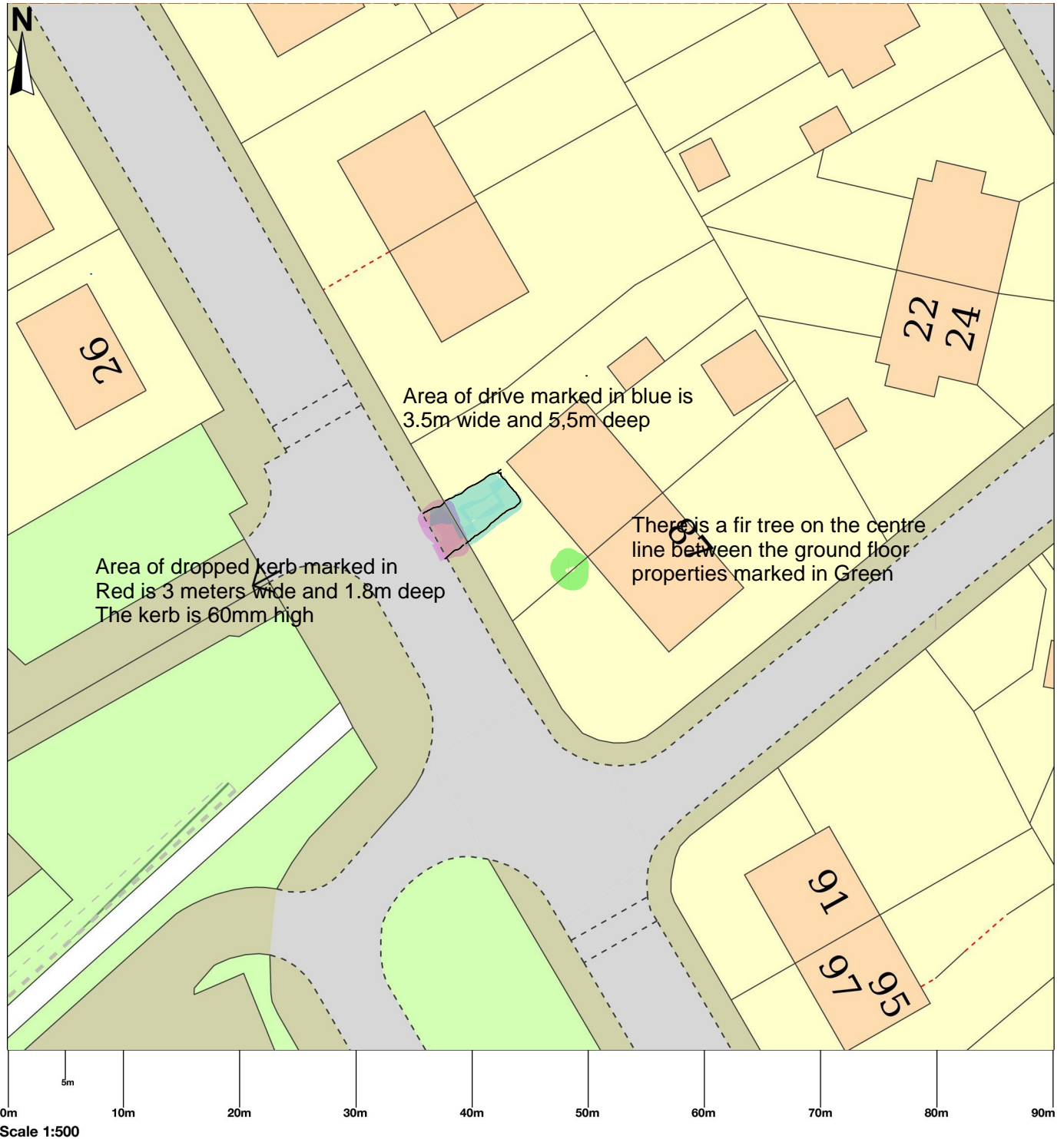



83 Preston Road, Linlithgow, EH49 6HE

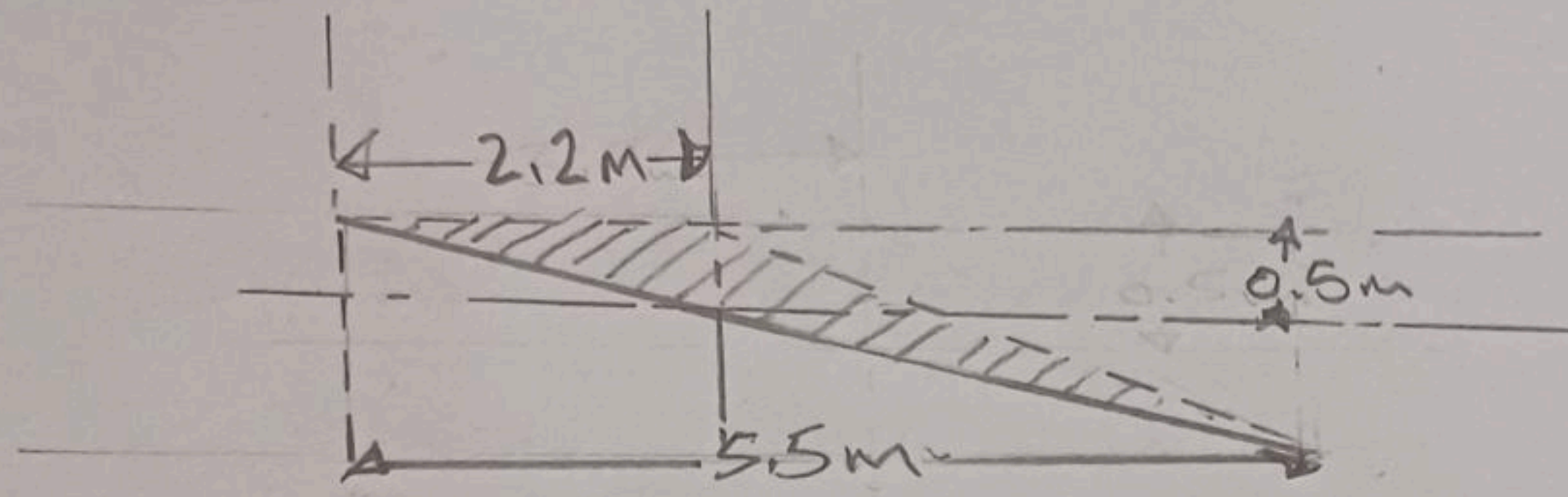


83 Preston Road, Linlithgow, EH49 6HE



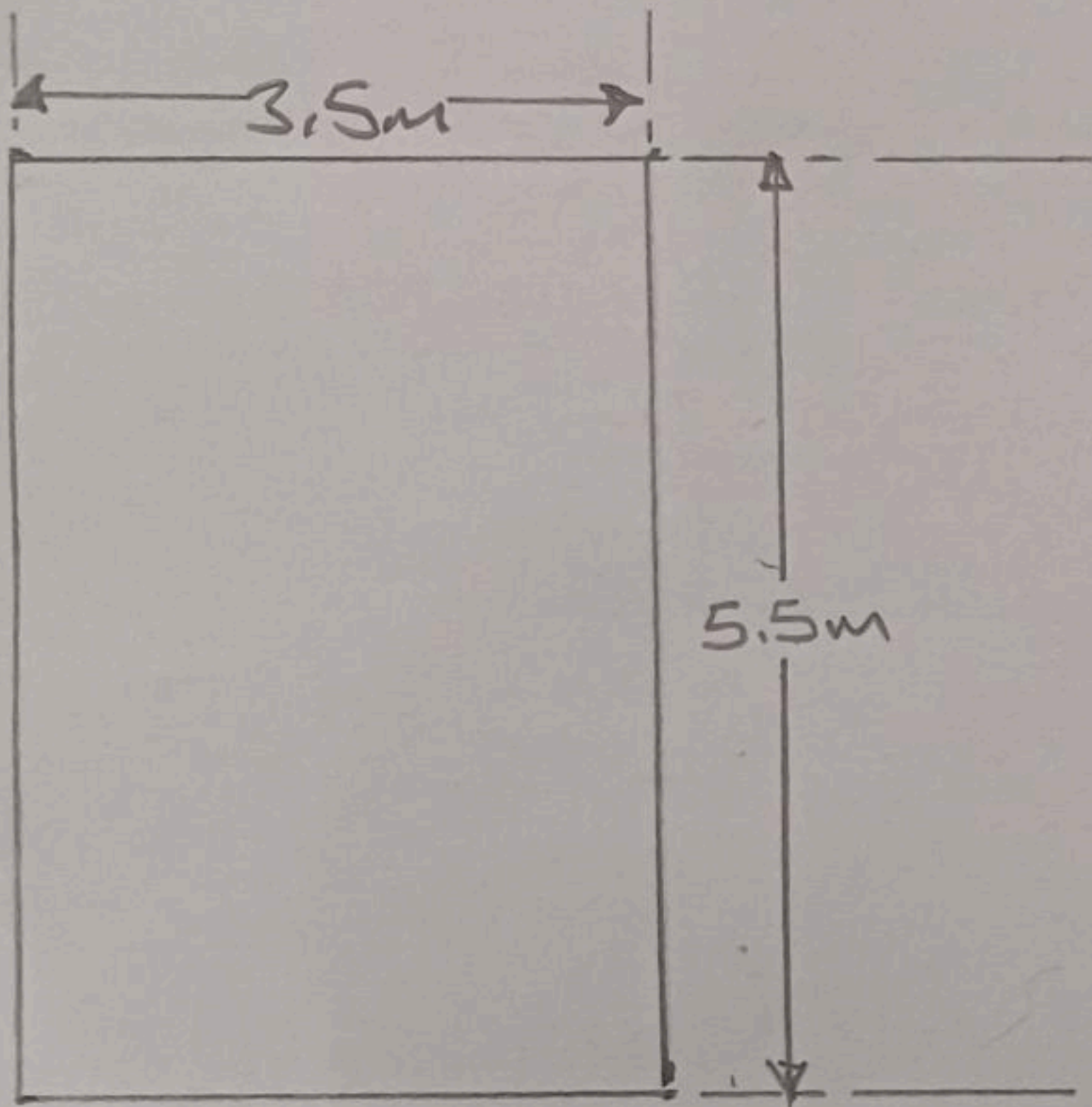


FRONT ELEVATION




SIDE ELEVATION

HATCHED SECTION IS WHERE TOP SOIL WILL BE REMOVED



PLAN

| | |
|-----------------|------------|
| 83 PRESTON ROAD | |
| DRIVEWAY PLAN | 10 03 2024 |
| SCALE 1:40 | |



HOUSE

EXISTING WALL AT SIDE OF STAIRS

PAVEMENT

SCALE 1:50





Cross section of area to be dug out

0.5m

0.5m