

IMPORTANT NOTES:

DO NOT SCALE FROM THIS DRAWING.


ALL DIMENSIONS ARE TO BE CHECKED ON SITE PRIOR TO BUILD AND DISCREPANCIES MUST BE REPORTED TO THE ARCHITECT.

THIS DRAWING IS TO BE READ IN CONJUNCTION WITH THE ARCHITECT'S SPECIFICATION AND ALL OTHER CONSULTANTS DRAWINGS AND SPECIFICATIONS.

DIMENSIONS ARE IN MILLIMETRES UNLESS INDICATED OTHERWISE.

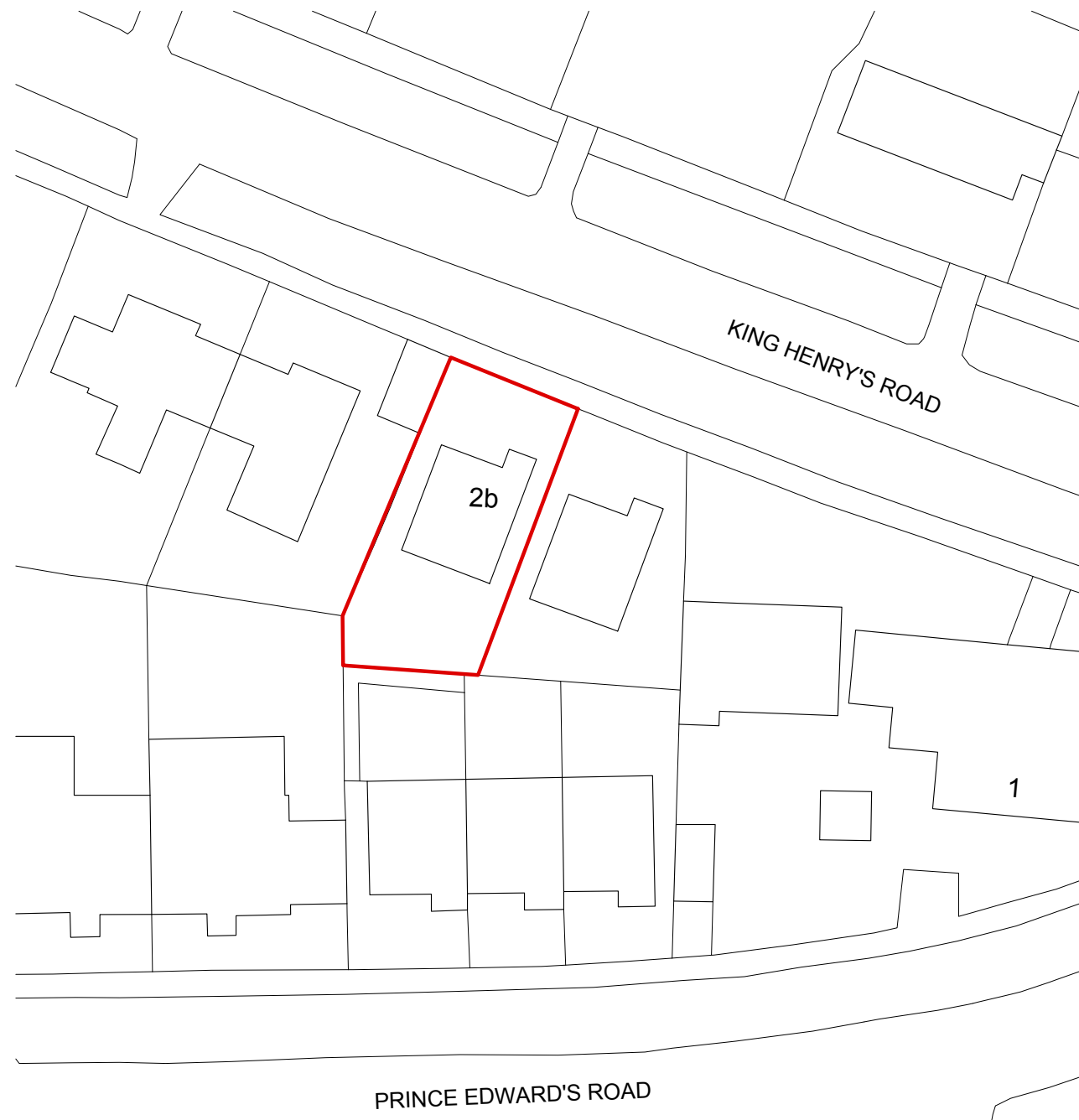
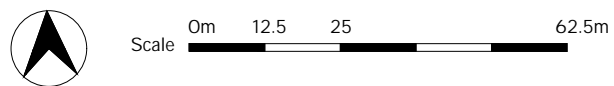
NICK ADAMS RETAINS THE COPYRIGHT OF ALL INFORMATION CONTAINED WITHIN THIS DRAWING.

KEY:

 BOUNDARY (Site)



01 Site location plan 1:1250 @ A3



02 Proposed site block plan 1:500 @ A3



P1 PLANNING 12.03.24

Rev Reason Date

Drawing status
PLANNING

Nick Adams Architects

www.nickadamsarchitects.co.uk
t: (01273) 474142
e: na@nickadamsarchitects.co.uk

Client
Amy and Stuart
Site address
**2B King Henry's Rd
Lewes
BN7 1BT**

Drawing title
**Site location and
block plan**

Scale @ A3 Drawn by
See sheet NA

Project_Drawing No Rev
2401_0005 P1