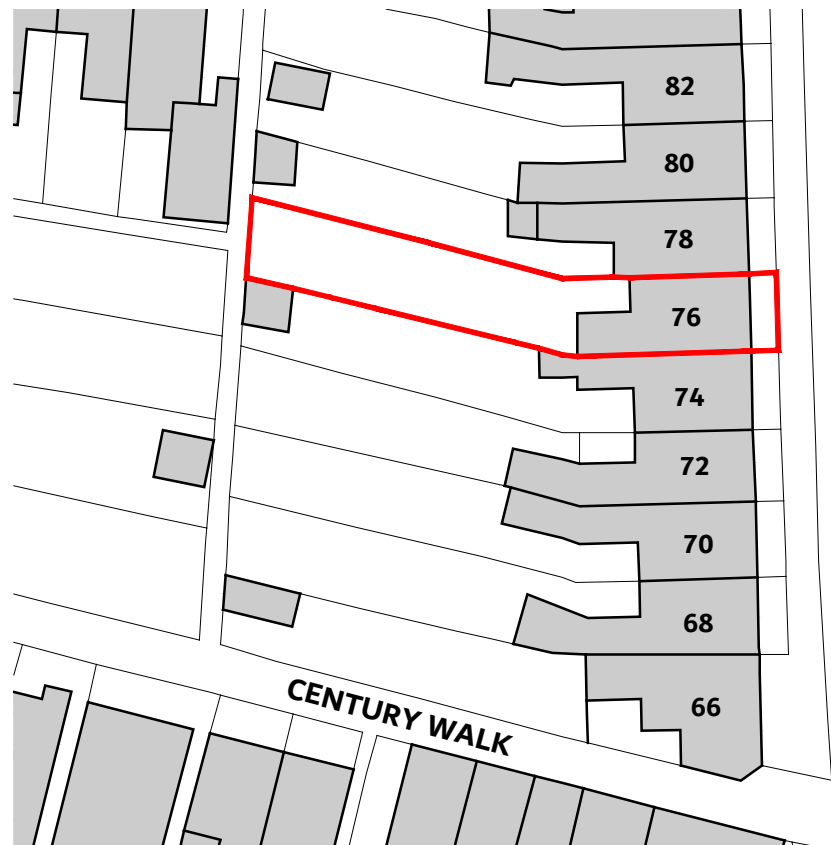
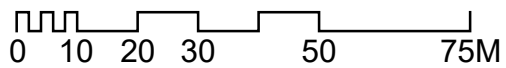




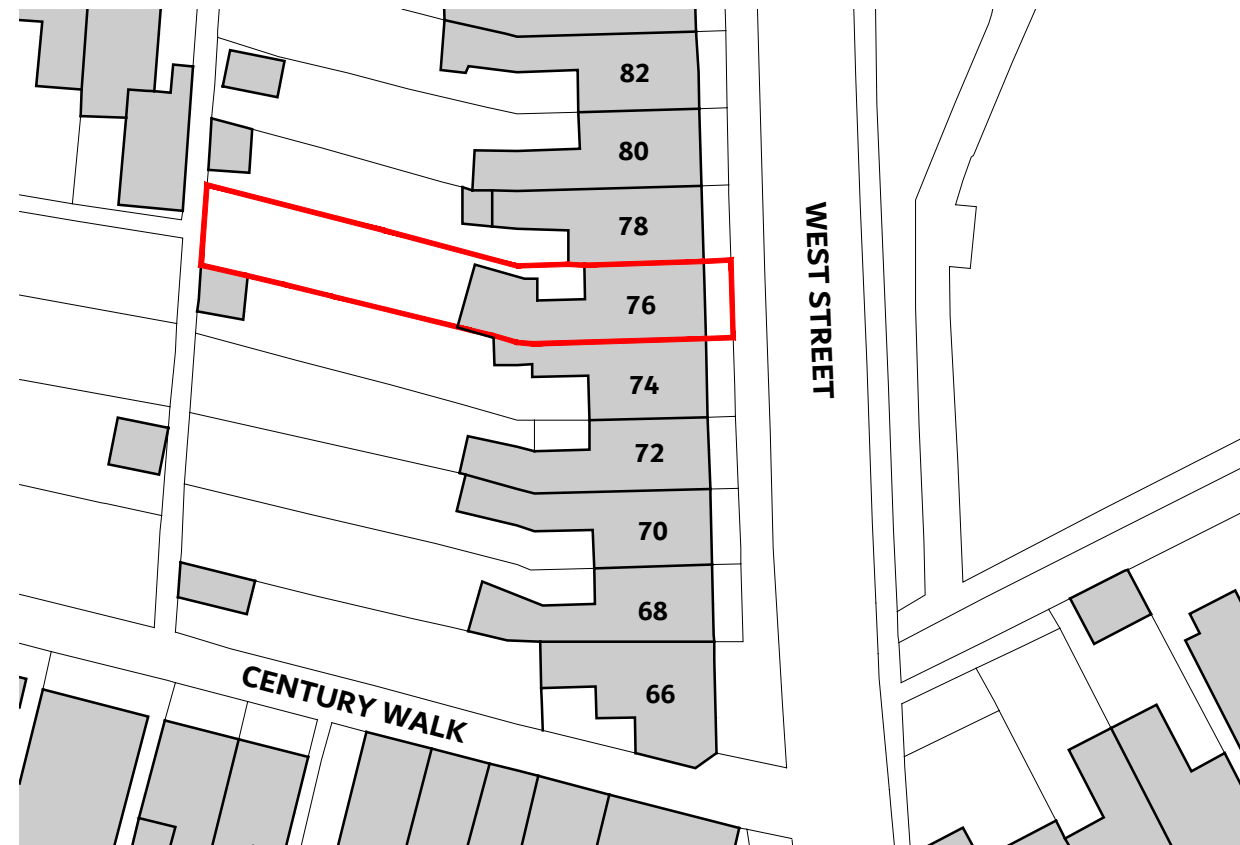

**SITE LOCATION PLAN** 1:1250 @ A3

Ordnance Survey, (c) Crown Copyright 2021. All rights reserved. Licence number 100022432




**EXISTING BLOCK PLAN**

1:500 @ A3



**PROPOSED BLOCK PLAN**

1:500 @ A3



DO NOT SCALE FROM THIS DRAWING. ALL DIMENSIONS ARE TO BE CHECKED ON SITE. THIS DRAWING IS TO BE READ IN CONJUNCTION WITH ALL CONSULTANTS INFORMATION.

©THIS DRAWING IS THE COPYRIGHT OF SMITH GROUP (KENT) LIMITED AND SHOULD NOT BE COPIED OR REPRODUCED WITHOUT WRITTEN CONSENT. ALL RIGHTS RESERVED.



info@smithgroupuk.co.uk  
01304 351 445  
www.smithgroupuk.co.uk

**GENERAL NOTES:**

REV	DATE	DESCRIPTION



PROJECT:	76 WEST STREET, DEAL
DESCRIPTION:	SINGLE STOREY REAR AND SIDE EXTENSION
DRAWING TITLE:	SITE LOCATION PLAN AND EXISTING AND PROPOSED BLOCK PLAN
SCALE:	1:1250 & 1:500 @ A3
DATE DRAWN:	MARCH 2024
DRAWN BY:	TS
CLIENT:	PV
STATUS:	PLANNING
DRAWING NUMBER:	24.128.001.A3.PL
REVISION:	