




NOTES: THIS DRAWING IS THE COPYRIGHT OF MODH DESIGN LTD. IT MAY NOT BE COPIED, ALTERED OR REPRODUCED WITHOUT WRITTEN AUTHORITY. THE USE OF THIS DRAWING BY THIRD PARTIES IS ENTIRELY AT THEIR OWN RISK.

THE DRAWING MUST NOT BE SCALED. ALL LEVELS AND DIMENSIONS MUST BE CHECKED ON SITE. FIGURED DIMENSIONS MUST BE CHECKED ON SITE, FIGURED DIMENSIONS SHOULD BE TAKEN IN PREFERENCE TO SCALED DIMENSIONS.

FOR PLANNING APPLICATION  
SUBMISSION PURPOSES ONLY

LISTING INFORMATION:

1. GRADE II
2. LISTING NO: 1291343
3. DATE OF LIST: 14th FEB 1992

-  HATCH DENOTES EXISTING WALLS
-  HATCH DENOTES PROPOSED WALLS
-  LINE DENOTES PROPOSED DRAINAGE RUN



REVISIONS: DATE: NOTE:



A | STUDIO 1, NEW BARN FARM, SUN HILL, CALBOURNE, IDW PO30 4JA  
T | 01983 555051  
W | WWW.MODHDESIGN.CO.UK  
E | HELLO@MODHDESIGN.CO.UK

CLIENT:  
MR. R OGLANDER

PROJECT:  
ALTERATIONS TO LISTED BUILDING: NEW FARMHOUSE, NEW FARM, WEST LANE, BRADING, ISLE OF WIGHT, PO36 0JG

DRAWING TITLE:  
PROPOSED GROUND FLOOR PLAN

SCALE: 1:50@A1	DATE: OCT 23	DRAWN: EF
STAGE: PLANNING APPLICATION	CHECKED BY: CC	
JOB NUMBER: MDA203.B	DRAWING NUMBER: PL 08	REVISION: .

PROPOSED GROUND FLOOR PLAN

N 1:100 @ A3 // 1:50 @ A1

