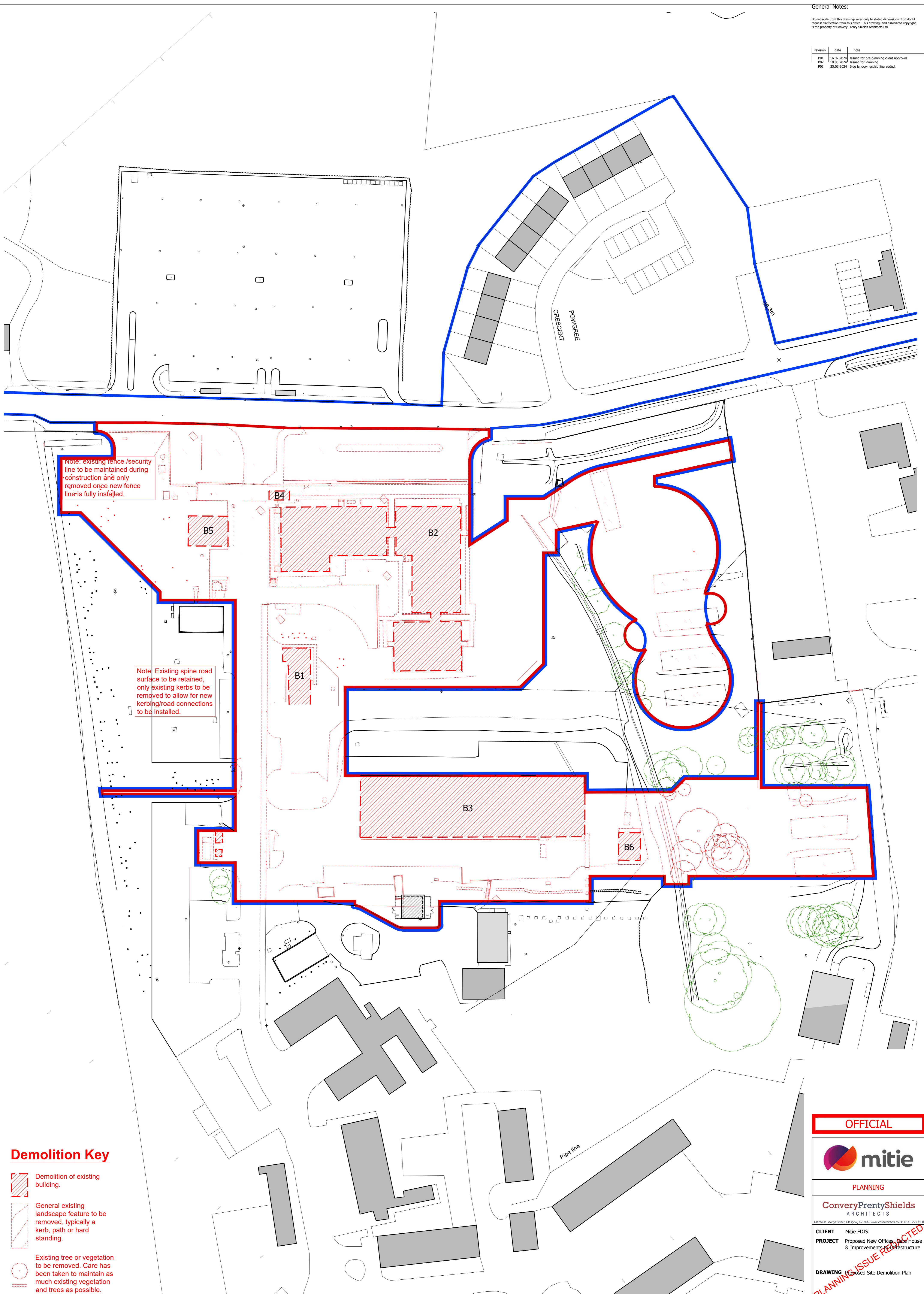


Do not scale from this drawing; refer only to stated dimensions. If in doubt request clarification from this office. This drawing, and associated copyright, is the property of Convery Prentys Shields Architects Ltd.


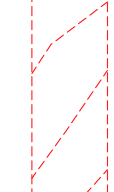

revision	date	note
P01	16.02.2024	Issued for pre-planning client approval.
P02	18.03.2024	Issued for Planning
P03	25.03.2024	Blue line ownership line added.



Note: existing fence /security line to be maintained during construction and only removed once new fence line is fully installed.

Note: Existing spine road surface to be retained, only existing kerbs to be removed to allow for new kerbing/road connections to be installed.

Demolition Key

-  Demolition of existing building.
-  General existing landscape feature to be removed, typically a kerb, path or hard standing.
-  Existing tree or vegetation to be removed. Care has been taken to maintain as much existing vegetation and trees as possible.

OFFICIAL



PLANNING

ConveryPrentysShields
ARCHITECTS

144 West George Street, Glasgow, G2 2HG www.converypretyshields.co.uk 0141 258 3100

CLIENT Mitie FDIS
PROJECT Proposed New Offices, Gate House & Improvements Infrastructure

DRAWING Proposed Site Demolition Plan

PAPER SIZE A1 SCALE 1:500 DATE FEB 2024

DRAWING NUMBER 2281_CPS_P_003 REVISION P03

PLANNING ISSUE PROTECTED