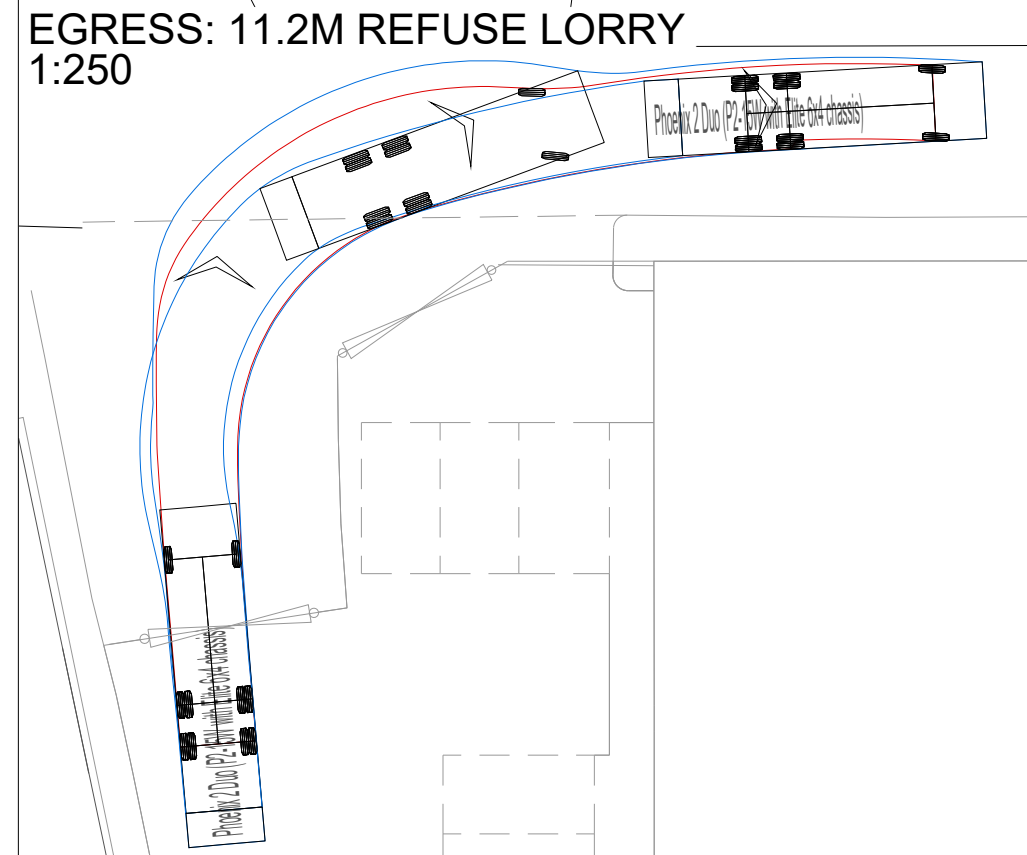

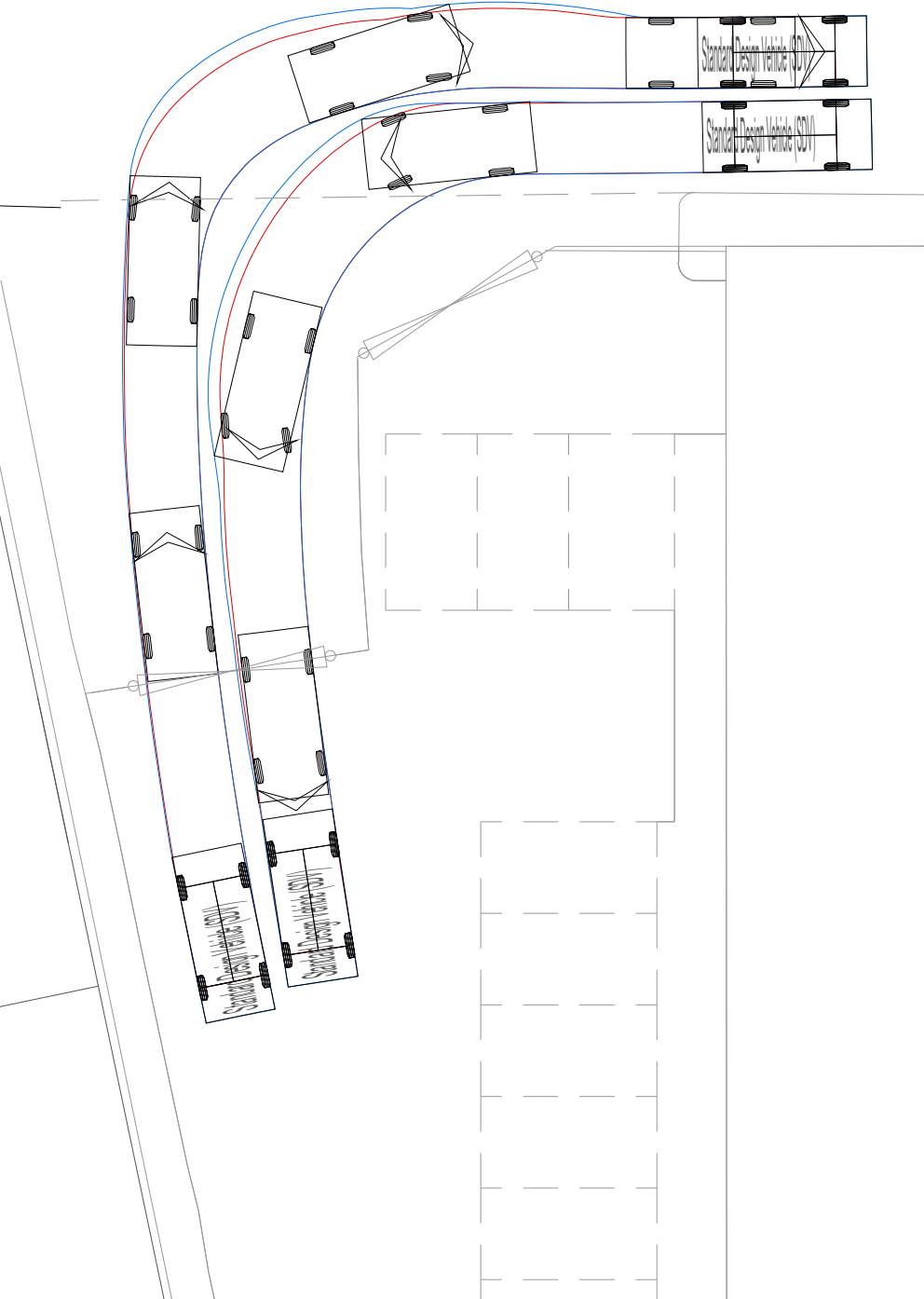
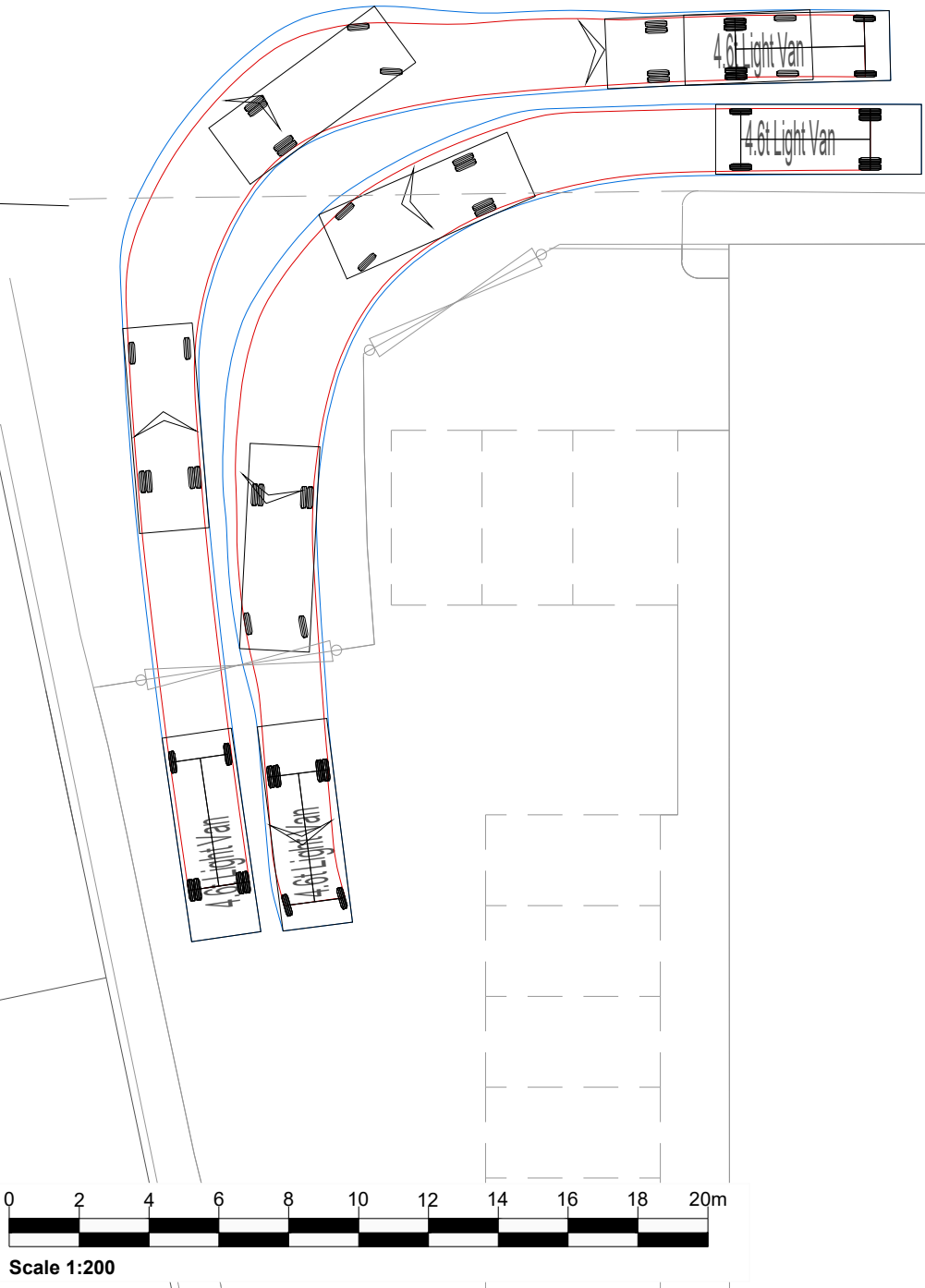
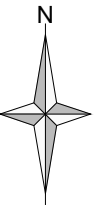


ACCESS & EGRESS: 4.5T LIGHT VAN

ACCESS & EGRESS: SDV

ACCESS: 11.2M REFUSE LORRY
1:250




www.slrconsulting.com

| | | | |
|----------------|----------|---------|------------|
| Designed | CG | Checked | Authorised |
| Date | 05.03.24 | Date | Date |
| Drawing Number | AT/A01 | Rev. | B |

Client
CLEARBELL

Project
North Farm Road Trampoline Park

Drawing Title
**SWEPT PATH ANALYSIS
PROPOSED ACCESS JUNCTION
4.5T LIGHT VAN, 11.2M REFUSE LORRY & SDV**

Scale
1:200 (UNLESS SHOWN) @ A3

SLR Project No.
416.065284.00001

| | | | | | |
|---|---------------------|----------|----|----|----|
| B | Site layout updated | 11.03.24 | CG | JM | PW |
|---|---------------------|----------|----|----|----|

| Rev | Amendments | Date | By | Chk | Auth |
|-----|------------|------|----|-----|------|
| | | | | | |


Notes:

| | | |
|-------------------------------|-----------------------------|--------|
| Standard Design Vehicle (SDV) | Overall Length | 4.800m |
| | Overall Width | 2.000m |
| | Overall Body Height | 1.800m |
| | Min Body Ground Clearance | 0.100m |
| | Track Width | 2.000m |
| | Lock to lock time | 4.00s |
| | Wall to Wall Turning Radius | 6.000m |

| | | |
|---|-----------------------------|---------|
| Phoenix 2 Duo (P2-15W with Elite 6x4 chassis) | Overall Length | 11.200m |
| | Overall Width | 4.500m |
| | Overall Body Height | 3.500m |
| | Min Body Ground Clearance | 0.200m |
| | Track Width | 2.000m |
| | Lock to lock time | 4.00s |
| | Kerb to Kerb Turning Radius | 9.000m |

| | | |
|----------------|-----------------------------|--------|
| 4.6t Light Van | Overall Length | 5.985m |
| | Overall Width | 2.000m |
| | Overall Body Height | 2.500m |
| | Min Body Ground Clearance | 0.200m |
| | Track Width | 1.785m |
| | Lock to lock time | 4.00s |
| | Kerb to Kerb Turning Radius | 6.000m |

Legend:

| | |
|---|------|
|  | TEXT |
|---|------|

X:\Vistas\Projects\32400001\16.065284.00001 - North Farm Road Trampoline Park\Transport Planning\CAD\416.065284.00001 - North Farm Road Trampoline Park_AT_A01_B_AT_A02_B_AT_A03_B_SK01_A.dwg 11/03/2024